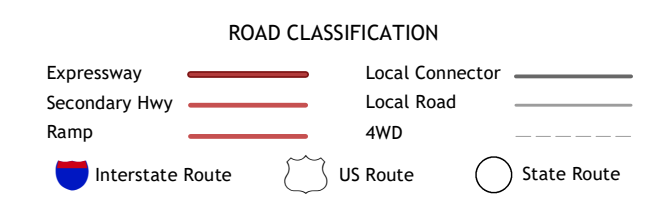
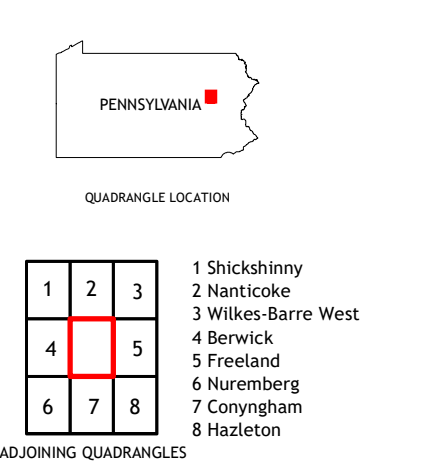
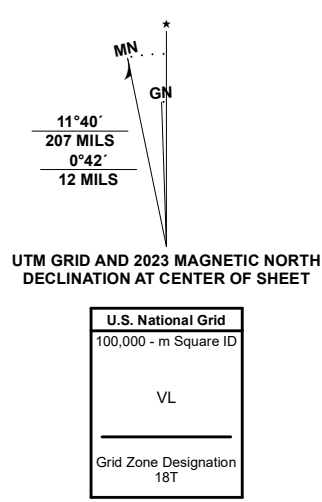


Produced by the United States Geological Survey  
North American Datum of 1983 (NAD83)  
World Geodetic System of 1984 (WGS84), Projection and 1 000-meter grid/Universal Transverse Mercator, Zone 18T  
This map is not a legal document. Boundaries may be generalized for this map scale. Private lands within government reservations may not be shown. Obtain permission before entering private lands.  
Imagery:.....NAIP, May 2017 - December 2017  
Roads:.....U.S. Census Bureau, 2016  
Names:.....GNIS, 1979 - 2023  
Hydrography:.....National Hydrography Dataset, 2002 - 2020  
Contours:.....National Elevation Dataset, 2021  
Boundaries:.....Multiple sources; see metadata file 2021 - 2022  
Wetlands:.....FWS National Wetlands Inventory 1976 - 1983



ADJOINING QUADRANGLES

1	2	3
4	5	6
7	8	9

1 Shickshinny  
2 Nanticoke  
3 Wilkes-Barre West  
4 Berwick  
5 Freeland  
6 Nuremberg  
7 Conyngham  
8 Hazleton

