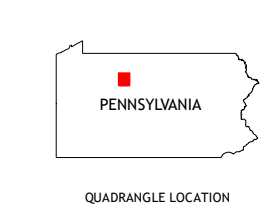
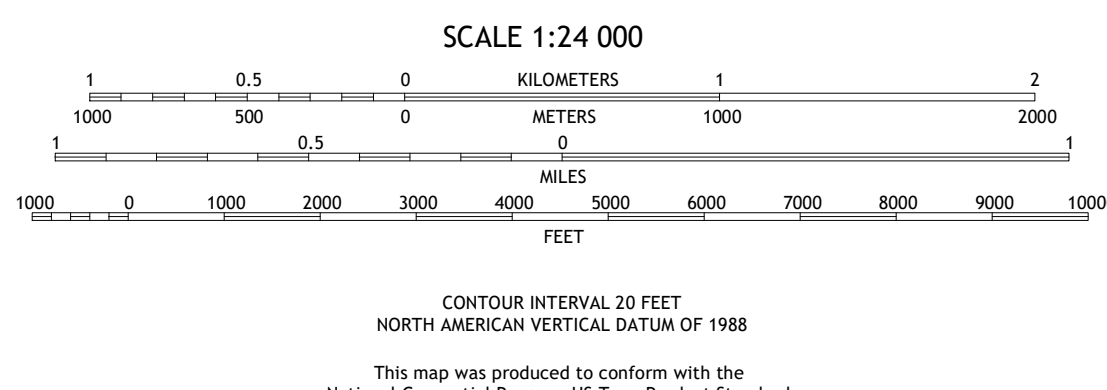
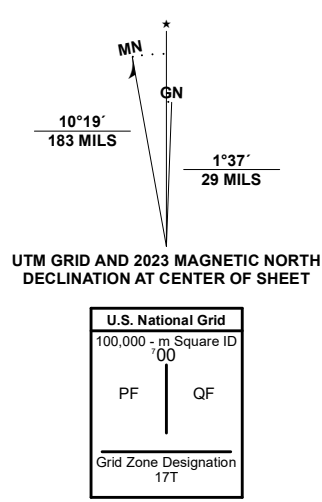


Produced by the United States Geological Survey
North American Datum of 1983 (NAD83)
World Geodetic System of 1984 (WGS84), Projection and
1 000-meter grid/Universal Transverse Mercator, Zone 17T
This map is not a legal document. Boundaries may be
generalized for this map scale. Private lands within government
reservations may not be shown. Obtain permission before
entering private lands.

Imagery.....NAIP, September 2017 - December 2017
Roads.....U.S. Census Bureau, 2016
Names.....GNS, 1979 - 2023
Hydrography.....National Hydrography Dataset, 2000 - 2022
Contours.....National Elevation Dataset, 2022
Boundaries.....Multiple sources; see metadata file 2021 - 2022
Wetlands.....FWS National Wetlands Inventory 1983



1	2	3
4	5	6
7	8	

ADJOINING QUADRANGLES

- 1 Wilcox
- 2 Glen Hazel
- 3 Wildwood Fire Tower
- 4 Ridgway
- 5 Raittban
- 6 Brandy Camp
- 7 Kersey
- 8 Weedville

ROAD CLASSIFICATION

	Expressway		Local Connector
	Secondary Hwy		Local Road
	Ramp		4WD
	Interstate Route		US Route
			State Route

