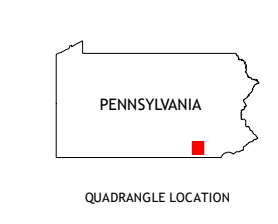
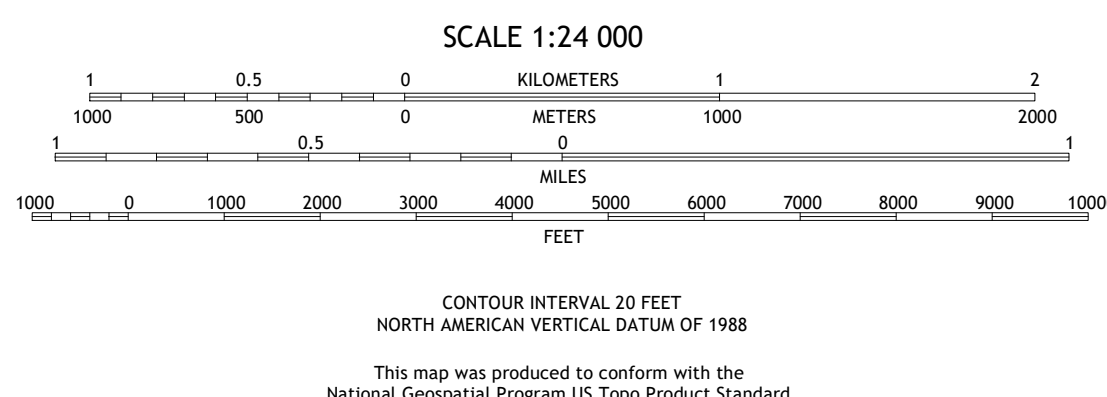
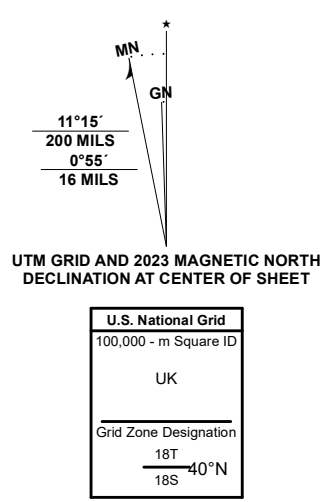


Produced by the United States Geological Survey
North American Datum of 1983 (NAD83)
World Geodetic System of 1984 (WGS84), Projection and
1 000-meter grid; Universal Transverse Mercator, Zone 18S
This map is not a legal document. Boundaries may be
generalized for this map scale. Private lands within government
reservations may not be shown. Obtain permission before
entering private lands.

Imagery:.....NAIP, May 2017 - December 2017
Roads:.....U.S. Census Bureau, 2016
Names:.....GNIS, 1979 - 2023
Hydrography:.....National Hydrography Dataset, 2002 - 2020
Contours:.....National Elevation Dataset, 2022
Boundaries:.....Multiple sources; see metadata file 2021 - 2022
Wetlands:.....FWS National Wetlands Inventory 1981



1	2	3
4	5	6
7	8	

ADJOINING QUADRANGLES

ROAD CLASSIFICATION	
	Expressway
	Secondary Hwy
	Ramp
	Interstate Route
	US Route
	State Route
	Local Connector
	Local Road
	4WD

