

Produced by the United States Geological Survey

North American Datum of 1983 (NAD83) World Geodetic System of 1984 (WGS84) Projection and 1 000-meter grid/Universal Transverse Mercator, Zone 18S

This map is not a legal document. Boundaries may be generalized for this map scale. Private lands within government reservations may not be shown. Obtain permission before entering private lands.

Imagery: NAIP, May 2017 - December 2017 Roads: U.S. Census Bureau, 2016 2016 Names: GNS, 1979 - 2023 Hydrography: National Hydrography Dataset, 2002 - 2020 Contours: National Elevation Dataset, 2022 Boundaries: Multiple sources; see metadata file 2021 - 2022 Wetlands: FWS National Wetlands Inventory 1981 - 1987

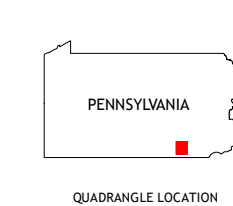
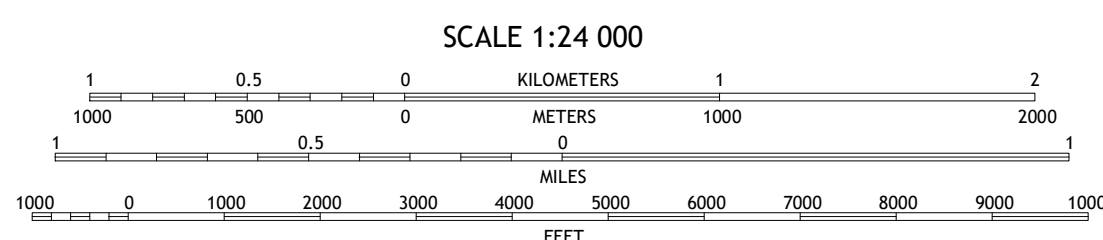
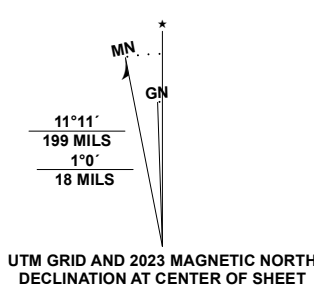


Table with 3 columns and 8 rows showing adjacent quadrangles: 1 York Haven, 2 Columbia West, 3 Columbia East, 4 York, 5 Safe Harbor, 6 Glen Rock, 7 Stewartstown, 8 Airville

