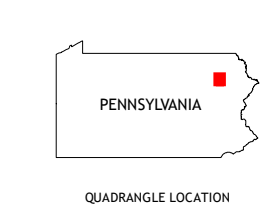
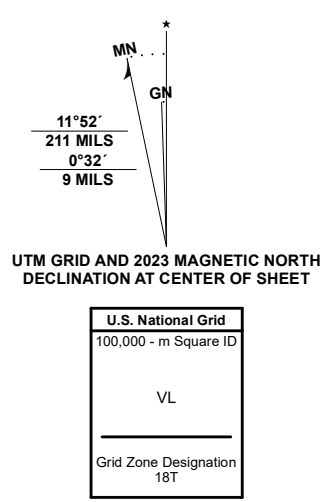


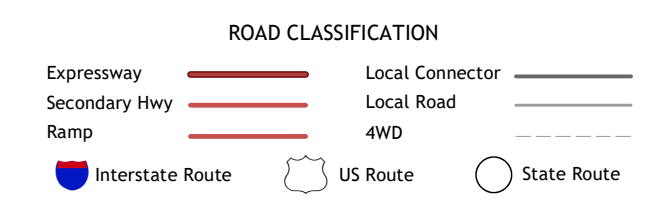
Produced by the United States Geological Survey
North American Datum of 1983 (NAD83)
World Geodetic System of 1984 (WGS84). Projection and 1 000-meter grid: Universal Transverse Mercator, Zone 18T
This map is not a legal document. Boundaries may be generalized for this map scale. Private lands within government reservations may not be shown. Obtain permission before entering private lands.
Imagery: NAIP, June 2017 - December 2017
Roads: U.S. Census Bureau, 2016
Names: GNS, 1979 - 2023
Hydrography: National Hydrography Dataset, 2002 - 2021
Contours: National Elevation Dataset, 2022
Boundaries: Multiple sources; see metadata file 2021 - 2022
Wetlands: FWS National Wetlands Inventory 1976 - 1988



ADJOINING QUADRANGLES

1	2	3
4	5	6
7	8	

1 Tankhannock
2 Factoryville
3 Dalton
4 Center Moreland
5 Scranton
6 Kingston
7 Pittston
8 Avoca



RANSOM, PA
2023

