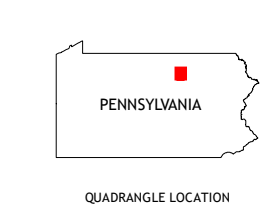
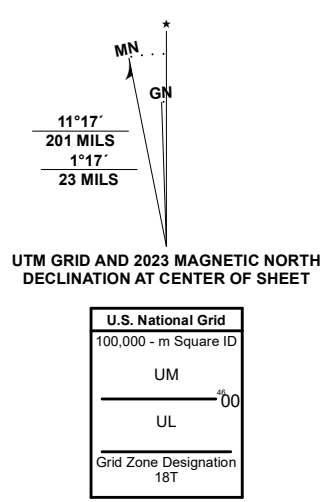
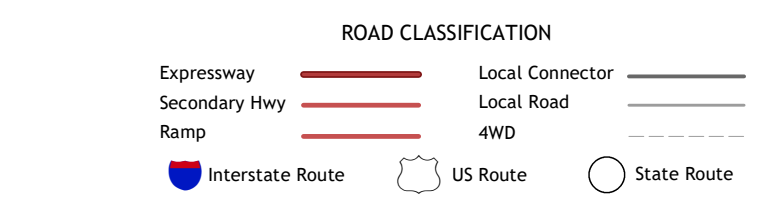


Produced by the United States Geological Survey
 North American Datum of 1983 (NAD83)
 World Geodetic System of 1984 (WGS84) Projection and
 1 000-meter grid/Universal Transverse Mercator, Zone 18T
 This map is not a legal document. Boundaries may be
 generalized for this map scale. Private lands within government
 reservations may not be shown. Obtain permission before
 entering private lands.
 Imagery:.....NAIP, June 2017 - December 2017
 Roads:.....U.S. Census Bureau, 2016
 Names:.....GNIS, 1979 - 2022
 Hydrography:.....National Hydrography Dataset, 2002 - 2020
 Contours:.....National Elevation Dataset, 2022
 Boundaries:.....Multiple sources; see metadata file 2021 - 2022
 Wetlands:.....FWS National Wetlands Inventory 1977 - 1983



1	2	3
4	5	6
7	8	

ADJOINING QUADRANGLES



CONTOUR INTERVAL 20 FEET
NORTH AMERICAN VERTICAL DATUM OF 1988

This map was produced to conform with the
National Geospatial Program US Topo Product Standard.

RALSTON, PA
2023

