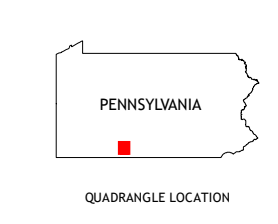
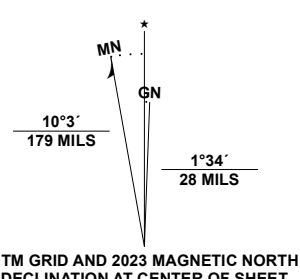


Produced by the United States Geological Survey

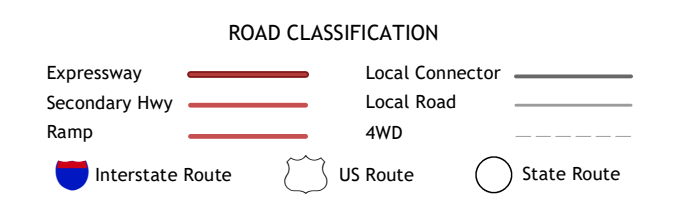
North American Datum of 1983 (NAD83) World Geodetic System of 1984 (WGS84) Projection and 1 000-meter grid/Universal Transverse Mercator, Zone 17S This map is not a legal document. Boundaries may be generalized for this map scale. Private lands within government reservations may not be shown. Obtain permission before entering private lands.

Imagery: NAIP, September 2017 - December 2017; U.S. Census Bureau, 2016; Names: GNS, 1979 - 2023; Hydrography: National Hydrography Dataset, 2001 - 2020; Contours: National Elevation Dataset, 2021 - 2022; Boundaries: Multiple sources; see metadata file 2021 - 2022; Wetlands: FWS National Wetlands Inventory 1977 - 1982



QUADRANGLE LOCATION

ADJOINING QUADRANGLES table with 3 rows and 3 columns. Cell 5 is highlighted in red.



1 Schellsburg 2 Bedford 3 Everett West 4 Buffalo Mills 5 Clearville 6 Hyndman 7 Beans Cove 8 Chaneyville

