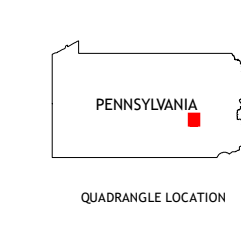
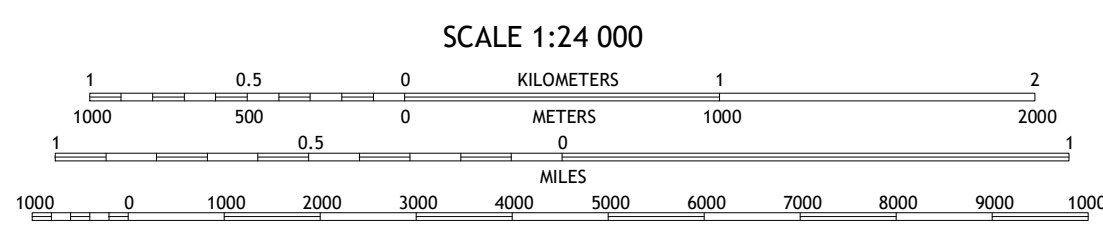
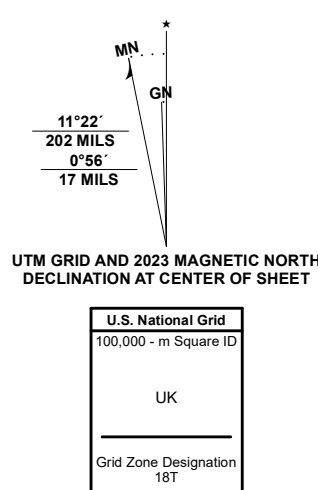


Produced by the United States Geological Survey
North American Datum of 1983 (NAD83)
World Geodetic System of 1984 (WGS84) Projection and 1 000-meter grid/Universal Transverse Mercator, Zone 18T
This map is not a legal document. Boundaries may be generalized for this map scale. Private lands within government reservations may not be shown. Obtain permission before entering private lands.



ADJOINING QUADRANGLES table with 3 columns and 4 rows of numbers 1 through 8.

ROAD CLASSIFICATION table with 3 columns: Expressway, Secondary Hwy, Ramp; Local Connector, Local Road, 4WD; US Route, State Route.

- 1 Valley View
2 Tremont
3 Minersville
4 Tower City
5 Swatara Hill
6 Indiantown Gap
7 Fredericksburg
8 Bethel

