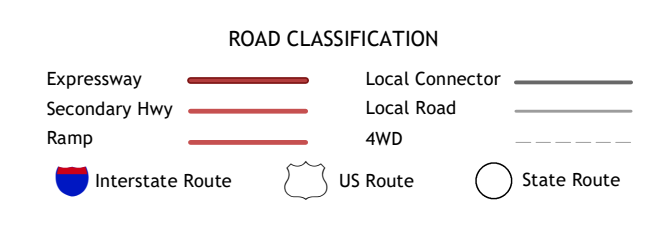
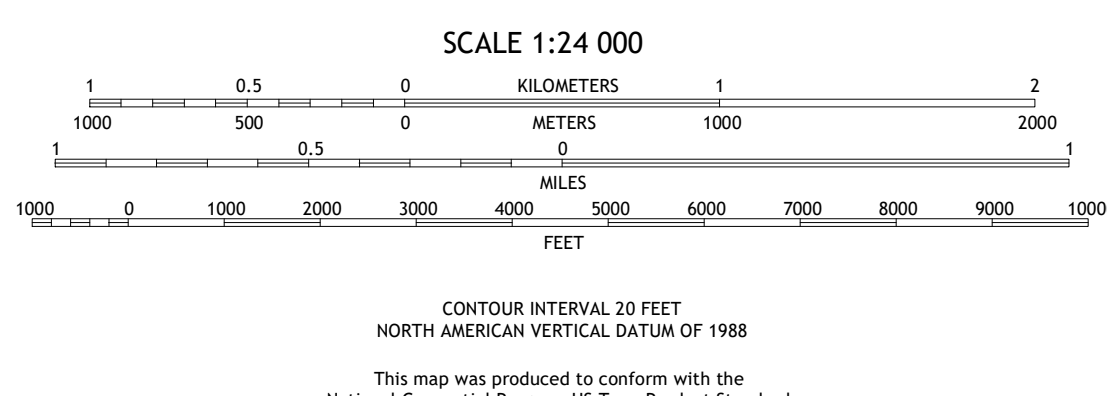
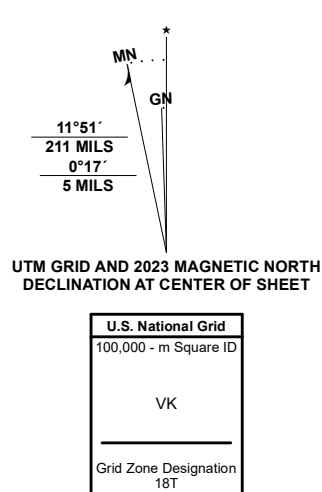


Produced by the United States Geological Survey  
North American Datum of 1983 (NAD83)  
World Geodetic System of 1984 (WGS84), Projection and  
1 000-meter grid/Universal Transverse Mercator, Zone 18T  
This map is not a legal document. Boundaries may be  
generalized for this map scale. Private lands within government  
reservations may not be shown. Obtain permission before  
entering private lands.

Imagery.....NAIP, June 2017 - December 2017  
Roads.....U.S. Census Bureau, 2016  
Names.....GNIS, 1979 - 2023  
Hydrography.....National Hydrography Dataset, 2001 - 2023  
Contours.....National Elevation Dataset, 2017 - 2022  
Boundaries.....Multiple sources; see metadata file 2021 - 2022  
Wetlands.....FWS National Wetlands Inventory 1981 - 1981



1	2	3
4	5	6
7	8	9

ADJOINING QUADRANGLES

- 1 East Greenville
- 2 Milford Square
- 3 Quakertown
- 4 Sassanstown
- 5 Telford
- 6 Phoenixville
- 7 Collegeville
- 8 Lansdale

