

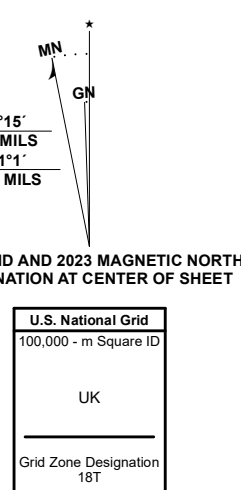


Produced by the United States Geological Survey

North American Datum of 1983 (NAD83) World Geodetic System of 1984 (WGS84) Projection and 1 000-meter grid/Universal Transverse Mercator, Zone 18T

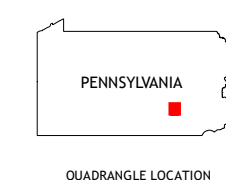
This map is not a legal document. Boundaries may be generalized for this map scale. Private lands within government reservations may not be shown. Obtain permission before entering private lands.

Imagery: NAIP, September 2017 - December 2017; U.S. Census Bureau, 2016 - 2016; National Hydrography Dataset, 2002 - 2023; National Elevation Dataset, 2019; Wetlands: National Wetlands Inventory, 1983



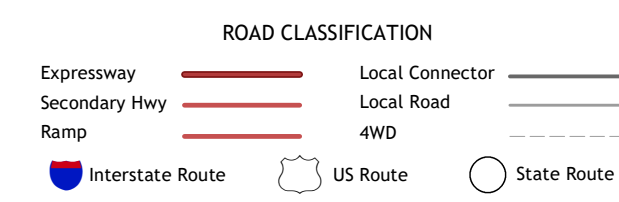
CONTOUR INTERVAL 20 FEET NORTH AMERICAN VERTICAL DATUM OF 1988

This map was produced to conform with the National Geospatial Program US Topo Product Standard.



QUADRANGLE LOCATION

Table with 3 columns and 3 rows showing adjacent quadrangles: 1 Grantville, 2 Indiantown Gap, 3 Frederickburg, 4 Hershey, 5 Lebanon, 6 Middletown, 7 Elizabethtown, 8 Manheim



PALMYRA, PA 2023

