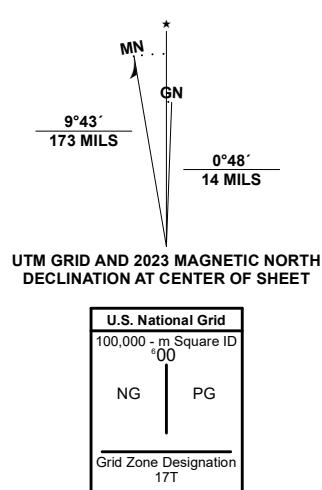
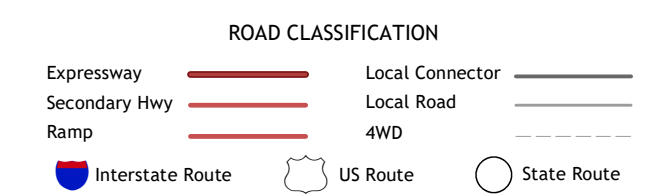
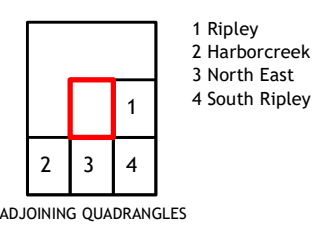
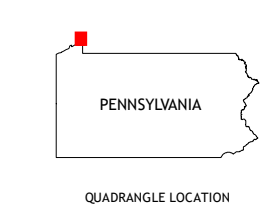


**Produced by the United States Geological Survey**  
 North American Datum of 1983 (NAD83)  
 World Geodetic System of 1984 (WGS84). Projection and  
 1 000-meter grid/Universal Transverse Mercator, Zone 17T  
 This map is not a legal document. Boundaries may be  
 generalized for this map scale. Private lands within government  
 reservations may not be shown. Obtain permission before  
 entering private lands.  
 Imagery.....NAIP, May 2017 - December 2017  
 Roads.....U.S. Census Bureau, 2016 - 2016  
 Names.....GNIS, Not Available  
 Hydrography.....National Hydrography Dataset, 2004 - 2022  
 Contours.....National Elevation Dataset, 2021  
 Boundaries.....Multiple sources; see metadata file 2021 - 2022  
 Wetlands.....FWS National Wetlands Inventory 1985 - 2011



CONTOUR INTERVAL 10 FEET  
 NORTH AMERICAN VERTICAL DATUM OF 1988  
 This map was produced to conform with the  
 National Geospatial Program US Topo Product Standard.



**NORTH EAST OE N, PA, NY**  
2023

