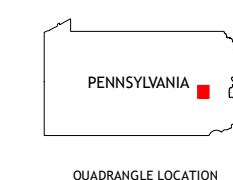
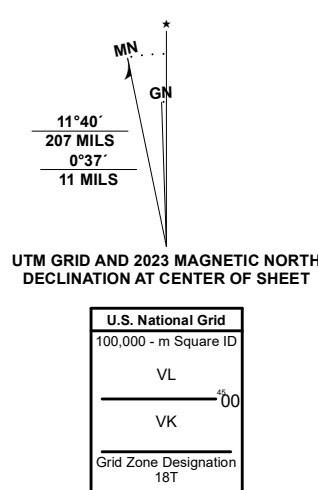


Produced by the United States Geological Survey

North American Datum of 1983 (NAD83)
World Geodetic System of 1984 (WGS84), Projection and
1 000-meter grid/Universal Transverse Mercator, Zone 18T
This map is not a legal document. Boundaries may be
generalized for this map scale. Private lands within government
reservations may not be shown. Obtain permission before
entering private lands.

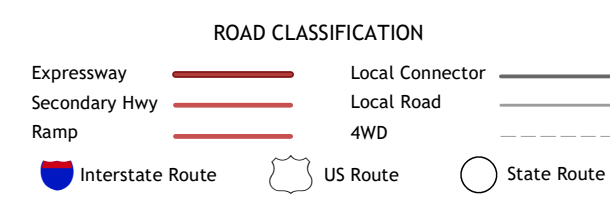
Imagery.....N.A.I.P., June 2017 - December 2017
Roads.....U.S. Census Bureau, 2016
Names.....GNIS, 1979 - 2023
Hydrography.....National Hydrography Dataset, 2001 - 2023
Contours.....National Elevation Dataset, 2022
Boundaries.....Multiple sources; see metadata file 2020 - 2022
Wetlands.....FWS National Wetlands Inventory 1981 - 1983



QUADRANGLE LOCATION

1	2	3
4	5	6
7	8	

- 1 Delano
- 2 Tamaqua
- 3 Nesquehoning
- 4 Orwigsburg
- 5 New Tripoli
- 6 Auburn
- 7 Hamburg
- 8 Kutztown



NEW RINGGOLD, PA
2023

