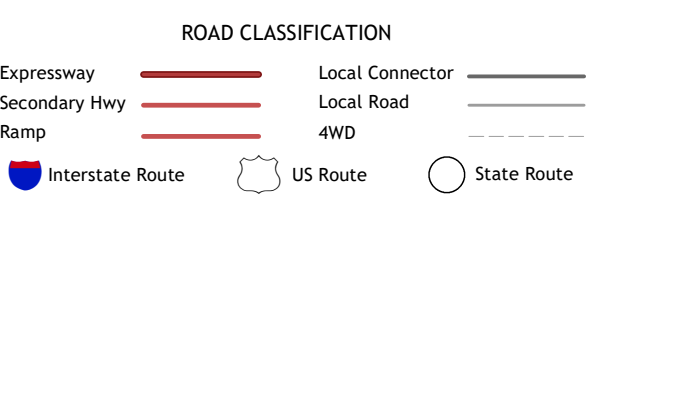
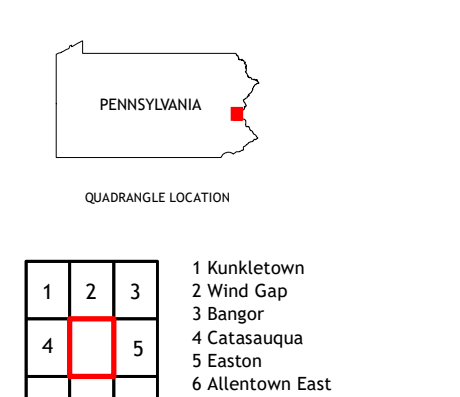
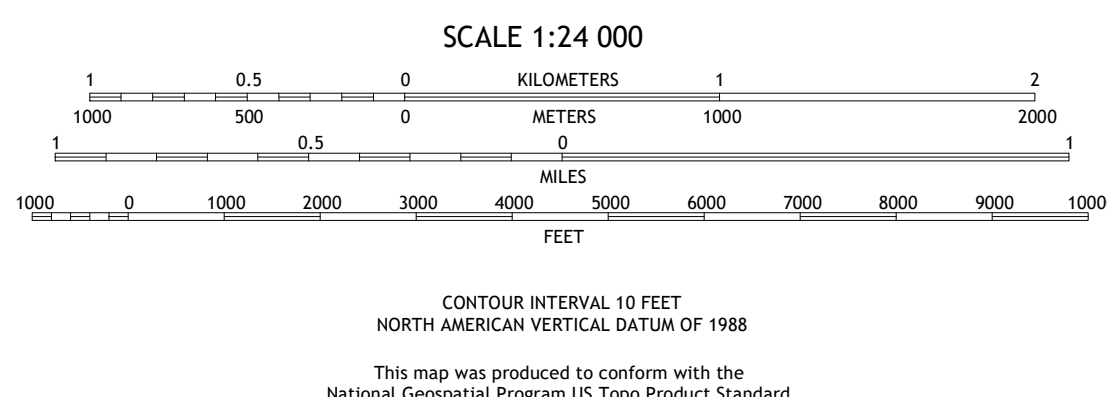
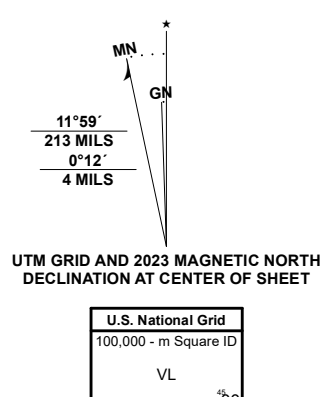


40.7500°N 40.7000°N 40.6500°N 40.6250°N
75.3750°W 75.3500°W 75.3250°W 75.3000°W 75.2750°W 75.2500°W

Produced by the United States Geological Survey
North American Datum of 1983 (NAD83)
World Geodetic System of 1984 (WGS84). Projection and
1 000-meter grid: Universal Transverse Mercator, Zone 18T
This map is not a legal document. Boundaries may be
generalized for this map scale. Private lands within government
reservations may not be shown. Obtain permission before
entering private lands.
Imagery: NAIP, September 2017 - December 2017
Roads: U.S. Census Bureau, 2016 - 2016
Names: GNS, 1979 - 2023
Hydrography: National Hydrography Dataset, 2001 - 2022
Contours: National Elevation Dataset, 2022
Boundaries: Multiple sources; see metadata file 2021 - 2022
Wetlands: FWS National Wetlands Inventory 1981 - 1981



- 1 Kunkletown
- 2 Wind Gap
- 3 Bangor
- 4 Catsburg
- 5 Easton
- 6 Allentown East
- 7 Hellertown
- 8 Regetsville

