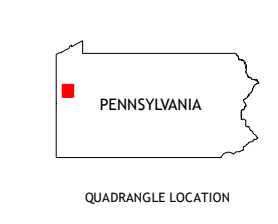
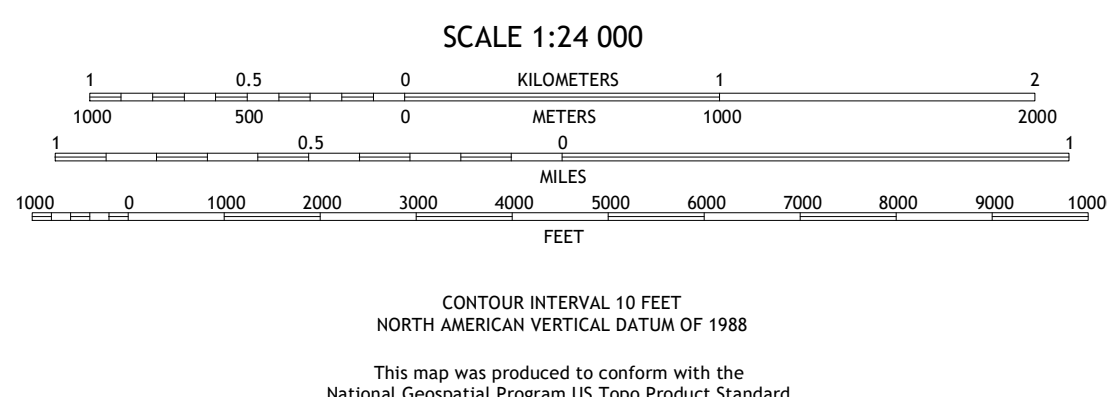
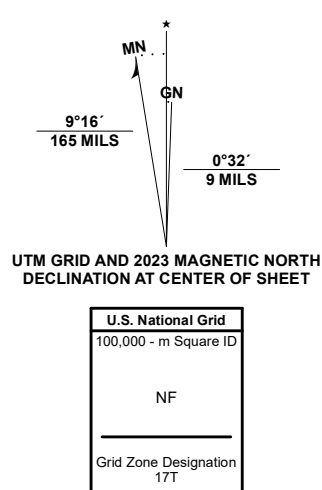


Produced by the United States Geological Survey
North American Datum of 1983 (NAD83)
World Geodetic System of 1984 (WGS84). Projection and
1 000-meter grid/Universal Transverse Mercator, Zone 17T
This map is not a legal document. Boundaries may be
generalized for this map scale. Private lands within government
reservations may not be shown. Obtain permission before
entering private lands.

Imagery:.....NAIP, May 2017 - December 2017
Roads:.....U.S. Census Bureau, 2016
Names:.....GNIS, 1979 - 2023
Hydrography:.....National Hydrography Dataset, 2004 - 2023
Contours:.....National Elevation Dataset, 2021
Boundaries:.....Multiple sources; see metadata file 2021 - 2022
Wetlands:.....FWS National Wetlands Inventory 1977 - 1977



1	2	3
4	5	6
7	8	

ADJOINING QUADRANGLES



- 1 Fredonia
- 2 Jackson Center
- 3 Sandy Lake
- 4 Greenfield
- 5 Grove City
- 6 New Castle North
- 7 Harlansburg
- 8 Slippery Rock

