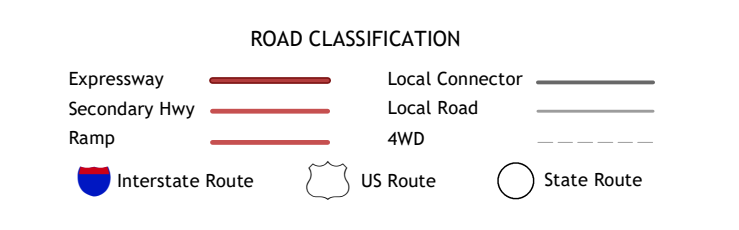
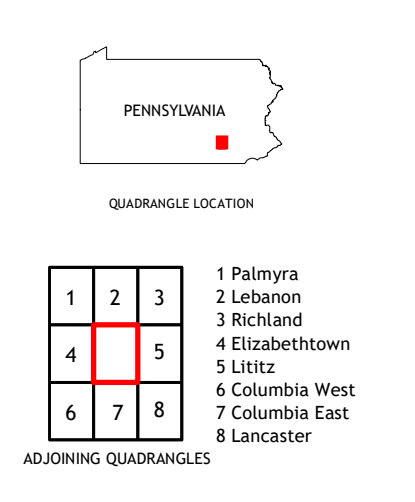
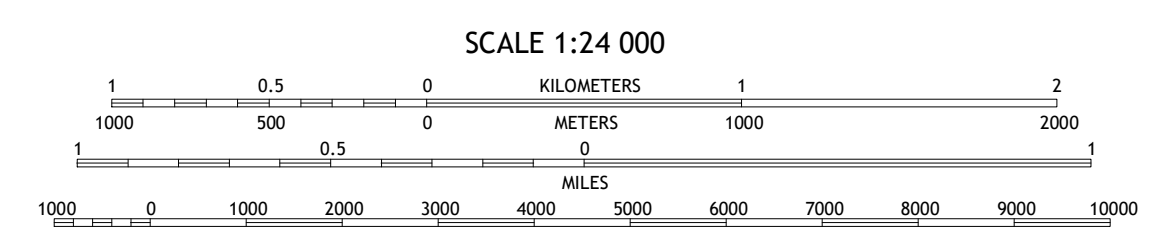
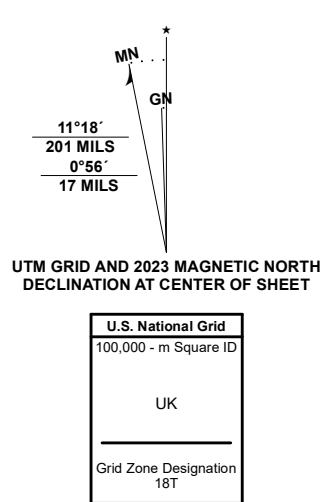


Produced by the United States Geological Survey  
North American Datum of 1983 (NAD83)  
World Geodetic System of 1984 (WGS84) Projection and  
1 000-meter grid/Universal Transverse Mercator, Zone 18T  
This map is not a legal document. Boundaries may be  
generalized for this map scale. Private lands within government  
reservations may not be shown. Obtain permission before  
entering private lands.

Imagery:.....NAIP, May 2017 - December 2017  
Roads:.....U.S. Census Bureau, 2016  
Names:.....GNIS, 1979 - 2023  
Hydrography:.....National Hydrography Dataset, 2022  
Contours:.....National Elevation Dataset, 2022  
Boundaries:.....Multiple sources; see metadata file  
Wetlands:.....FWS National Wetlands Inventory 1983 - 1988



SCALE 1:24 000  
CONTOUR INTERVAL 20 FEET  
NORTH AMERICAN VERTICAL DATUM OF 1988  
This map was produced to conform with the  
National Geospatial Program US Topo Product Standard.

MANHEIM, PA  
2023

