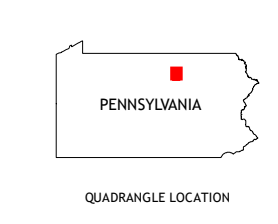
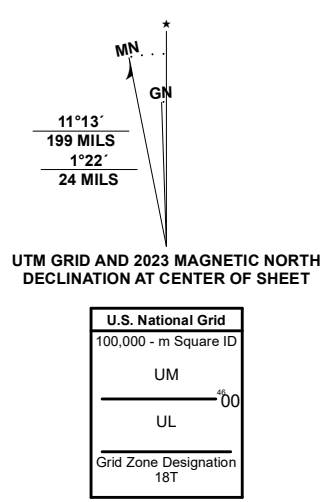


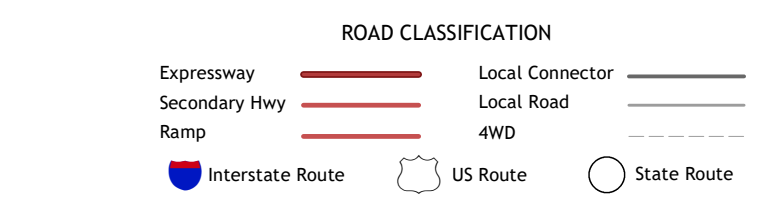
**Produced by the United States Geological Survey**  
North American Datum of 1983 (NAD83)  
World Geodetic System of 1984 (WGS84), Projection and  
1 000-meter grid/Universal Transverse Mercator, Zone 18T  
This map is not a legal document. Boundaries may be  
generalized for this map scale. Private lands within government  
reservations may not be shown. Obtain permission before  
entering private lands.

Imagery.....NAIP, June 2017 - December 2017  
Roads.....U.S. Census Bureau, 2016  
Names.....GNIS, 1979 - 2023  
Hydrography.....National Hydrography Dataset, 2002 - 2020  
Contours.....National Elevation Dataset, 2022  
Boundaries.....Multiple sources; see metadata file 2021 - 2022  
Wetlands.....FWS National Wetlands Inventory 1977 - 1983



1	2	3
4	5	6
7	8	

ADJOINING QUADRANGLES



- |   |              |
|---|--------------|
| 1 | Cherry Flats |
| 2 | Blossburg    |
| 3 | Gleason      |
| 4 | Nauvoo       |
| 5 | Ralston      |
| 6 | White Pine   |
| 7 | Trout Run    |
| 8 | Bodines      |
- LIBERTY, PA**  
2023

