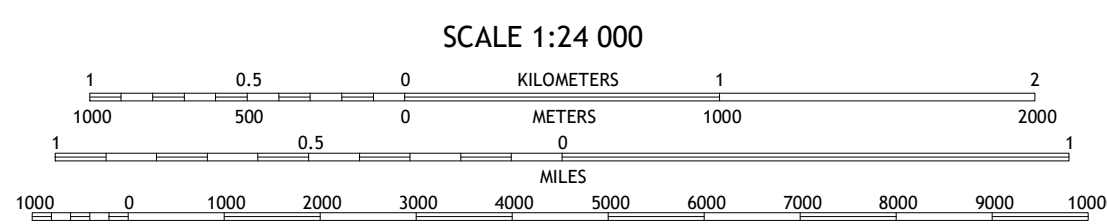
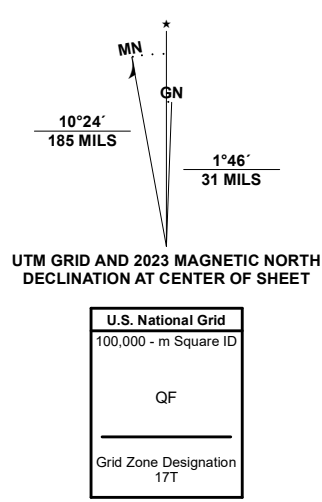


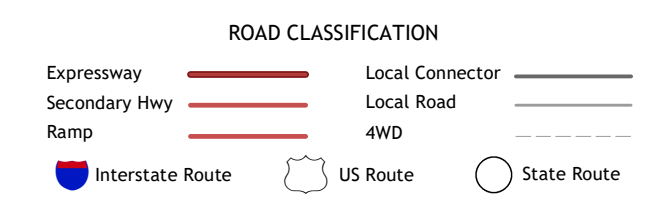
**Produced by the United States Geological Survey**

North American Datum of 1983 (NAD83)  
World Geodetic System of 1984 (WGS84). Projection and  
1 000-meter grid/Universal Transverse Mercator, Zone 17T  
This map is not a legal document. Boundaries may be  
generalized for this map scale. Private lands within government  
reservations may not be shown. Obtain permission before  
entering private lands.  
Imagery:.....NAIP, June 2017 - December 2017  
Roads:.....U.S. Census Bureau, 2016  
Names:.....GNS, 1979 - 2003  
Hydrography:.....National Hydrography Dataset, 2002 - 2020  
Contours:.....National Elevation Dataset, 2022  
Boundaries:.....Multiple sources; see metadata file 2021 - 2022  
Wetlands:.....FWS National Wetlands Inventory 1983



ADJOINING QUADRANGLES

1	2	3
4	5	6
7	8	



- 1 Huntley
- 2 The Knobs
- 3 Devils Elbow
- 4 Clearfield
- 5 Frenchville
- 6 Glen Richey
- 7 Wallaceon
- 8 Philipsburg

