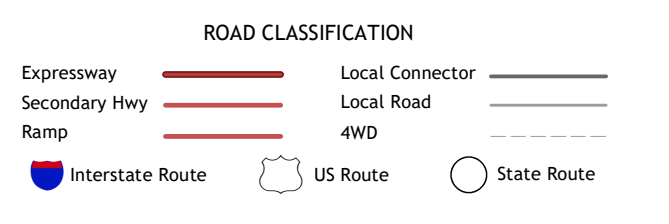
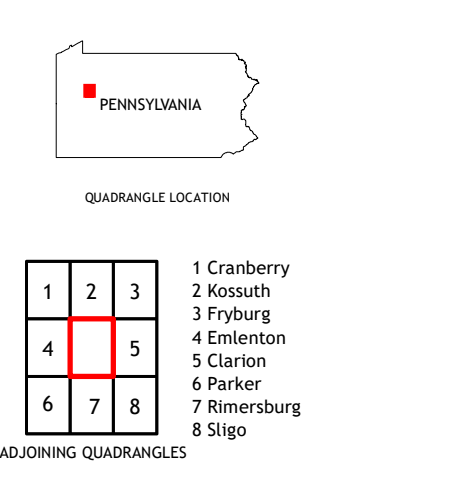
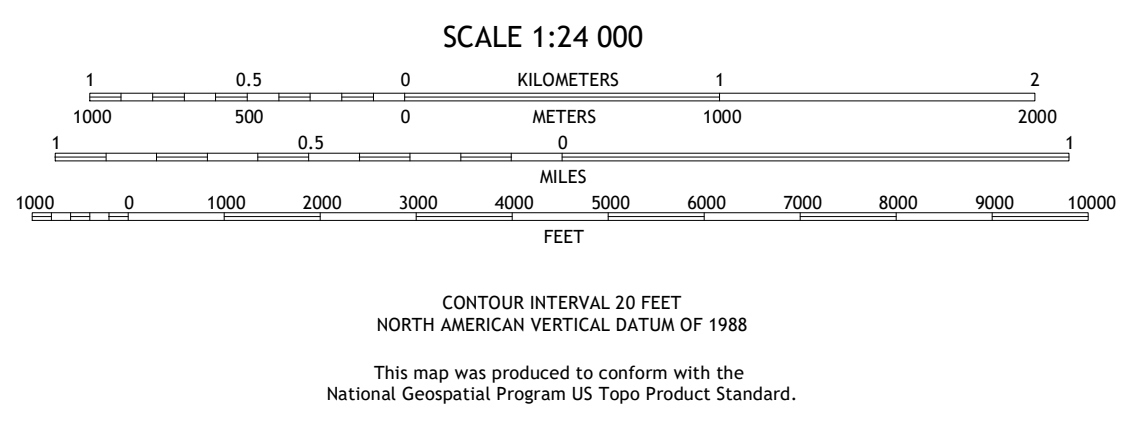
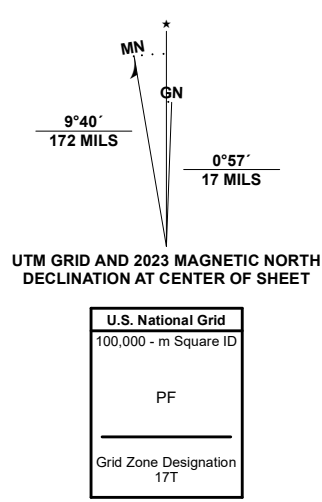


Produced by the United States Geological Survey
North American Datum of 1983 (NAD83)
World Geodetic System of 1984 (WGS84), Projection and
1 000-meter grid/Universal Transverse Mercator, Zone 17T
This map is not a legal document. Boundaries may be
generalized for this map scale. Private lands within government
reservations may not be shown. Obtain permission before
entering private lands.
Imagery:.....NAIP, May 2017 - December 2017
.....U.S. Census Bureau, 2016
Names:.....GNS, 1979 - 2023
Hydrography:.....National Hydrography Dataset, 2000 - 2022
Contours:.....National Elevation Dataset, 2021
Boundaries:.....Multiple sources; see metadata file 2021 - 2022
Wetlands:.....FWS National Wetlands Inventory 1977 - 1977



- | | | |
|---|---|---|
| 1 | 2 | 3 |
| 4 | 5 | 6 |
| 7 | 8 | |
- 1 Cranberry
 - 2 Kossuth
 - 3 Fryburg
 - 4 Emilion
 - 5 Clarion
 - 6 Parker
 - 7 Rimersburg
 - 8 Sligo

