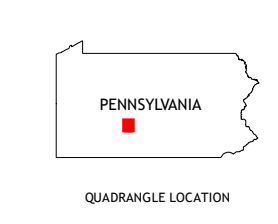
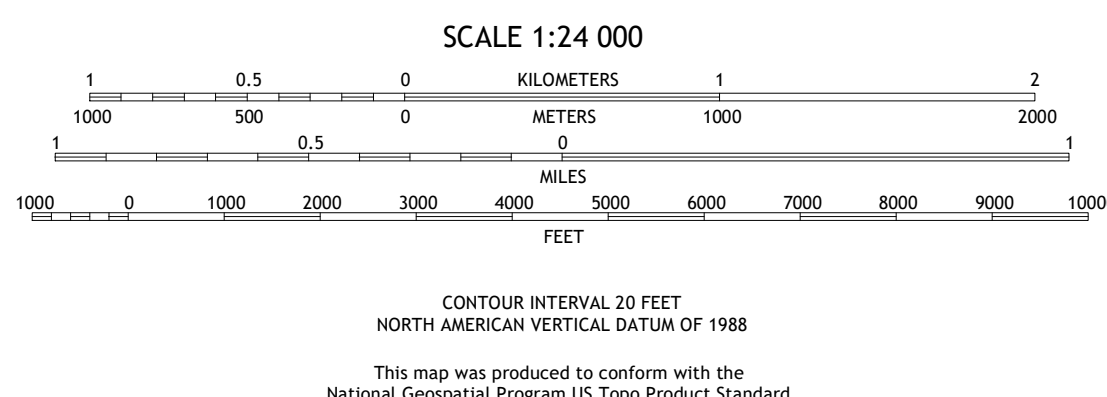
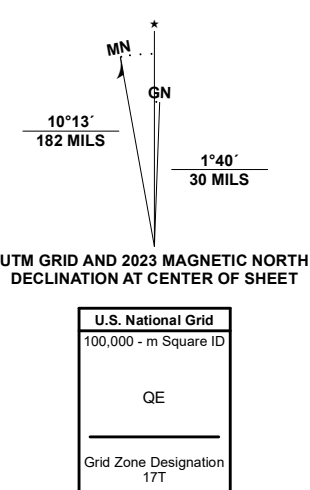


Produced by the United States Geological Survey
North American Datum of 1983 (NAD83)
World Geodetic System of 1984 (WGS84). Projection and 1 000-meter grid/Universal Transverse Mercator, Zone 17T
This map is not a legal document. Boundaries may be generalized for this map scale. Private lands within government reservations may not be shown. Obtain permission before entering private lands.
Imagery:.....NAIP, September 2017 - December 2017
Roads:.....U.S. Census Bureau, 2016 - 2021
Names:.....GNIS, 1979 - 2023
Hydrography:.....National Hydrography Dataset, 2002 - 2020
Contours:.....National Elevation Dataset, 2022
Boundaries:.....Multiple sources; see metadata file 2020 - 2022
Wetlands:.....FWS National Wetlands Inventory 1977



ADJOINING QUADRANGLES

1	2	3
4	5	6
7	8	

1 Ashville
2 Altoona
3 Bellwood
4 Cresson
5 Frankstown
6 Blue Knob
7 Roaring Spring
8 Martinsburg

