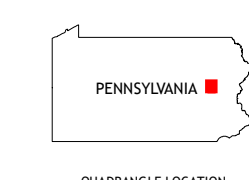
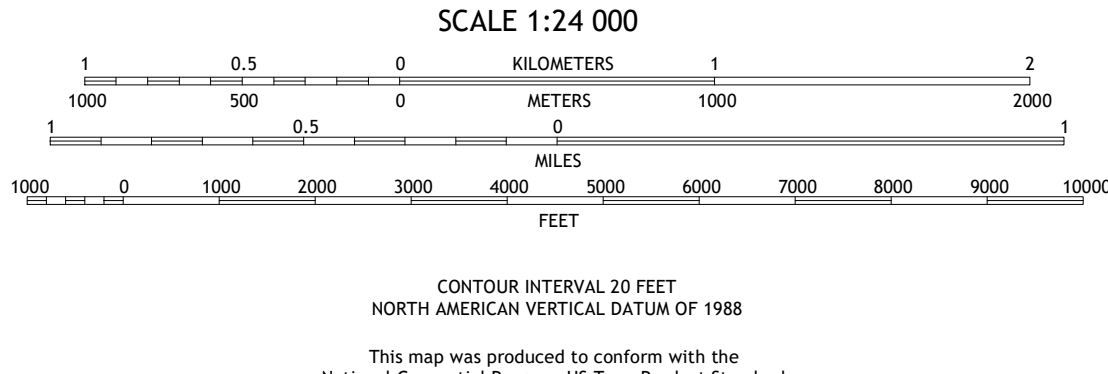
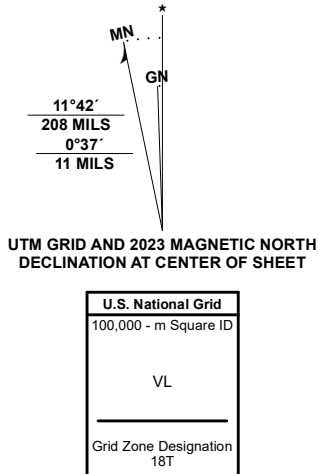


Produced by the United States Geological Survey
North American Datum of 1983 (NAD83)
World Geodetic System of 1984 (WGS84) Projection and
1 000-meter grid/Universal Transverse Mercator, Zone 18T
This map is not a legal document. Boundaries may be
generalized for this map scale. Private lands within government
reservations may not be shown. Obtain permission before
entering private lands.
Imagery:.....NAIP, June 2017 - December 2017
Roads:.....U.S. Census Bureau, 2016
Names:.....GNIS, 1979 - 2023
Hydrography:.....National Hydrography Dataset, 2001 - 2023
Contours:.....National Elevation Dataset, 2022
Boundaries:.....Multiple sources; see metadata file 2021 - 2022
Wetlands:.....FWS National Wetlands Inventory 1981 - 1987



ADJOINING QUADRANGLES

1	2	3
4	5	6
7	8	9

1 Sybertsville
2 Freehold
3 White Haven
4 Canyngham
5 Weatherly
6 Delano
7 Tamaqua
8 Nesquehoning

ROAD CLASSIFICATION

Expressway	Local Connector
Secondary Hwy	Local Road
Ramp	4WD
Interstate Route	US Route
	State Route

