

Produced by the United States Geological Survey North American Datum of 1983 (NAD83) World Geodetic System of 1984 (WGS84) Projection and 1 000-meter grid/Universal Transverse Mercator, Zone 18T

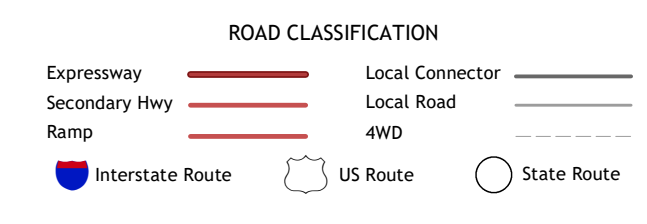
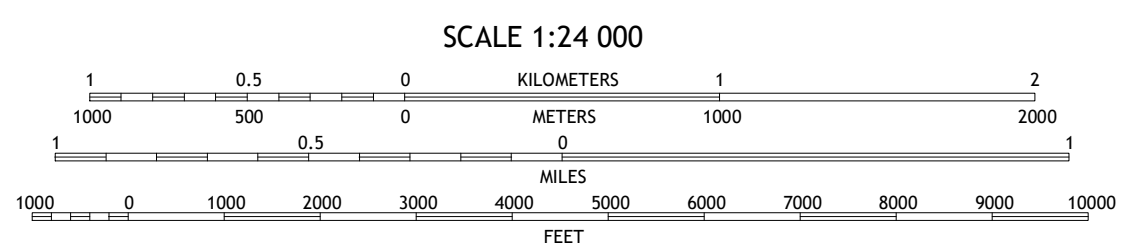
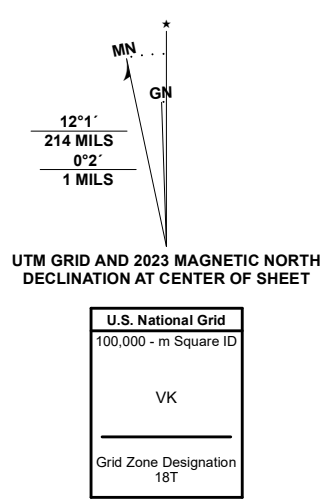


Table with 3 columns and 8 rows showing adjacent quadrangles: 1 Doylestown, 2 Buckingham, 3 Lambertville, 4 Amherst, 5 Langhorne, 6 Germantown, 7 Frankford, 8 Beverly

