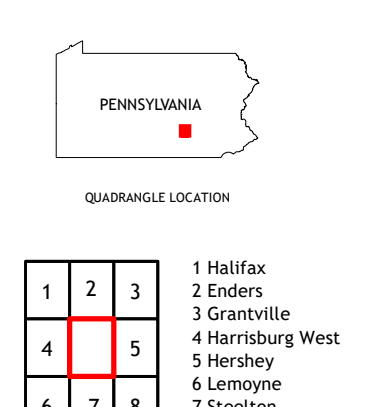
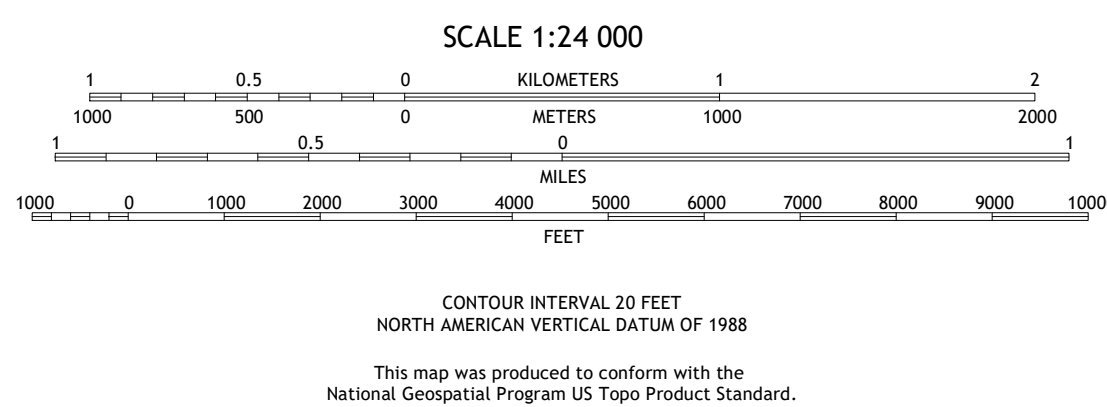
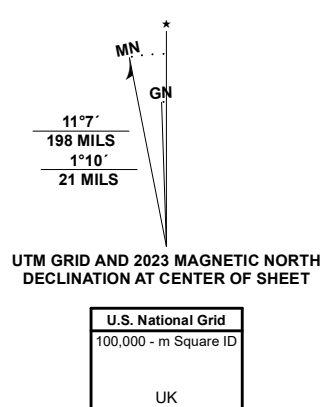


Produced by the United States Geological Survey
North American Datum of 1983 (NAD83)
World Geodetic System of 1984 (WGS84)
Projection and 1 000-meter grid/Universal Transverse Mercator, Zone 18T
This map is not a legal document. Boundaries may be generalized for this map scale. Private lands within government reservations may not be shown. Obtain permission before entering private lands.
Imagery: N.A.I.P., September 2017 - December 2017
Roads: U.S. Census Bureau, 2016 - 2016
Names: G.N.S., 1979 - 2023
Hydrography: National Hydrography Dataset, 2002 - 2023
Contours: National Elevation Dataset, 2017
Boundaries: Multiple sources; see metadata file 2021 - 2022
Wetlands: FWS National Wetlands Inventory 1983 - 1987



ROAD CLASSIFICATION table with categories: Expressway, Secondary Hwy, Ramp, Interstate Route, Local Connector, Local Road, 4WD, US Route, State Route.

ADJOINING QUADRANGLES table with grid coordinates 1-8 and place names: 1 Halifax, 2 Enders, 3 Grantville, 4 Harrisburg West, 5 Hershey, 6 Lemoyne, 7 Steelton, 8 Middletown.

