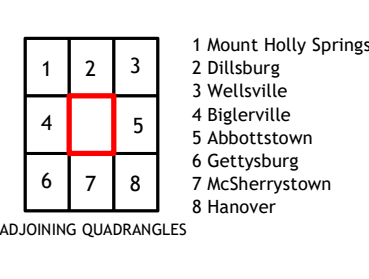
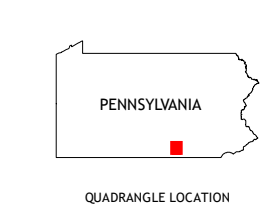
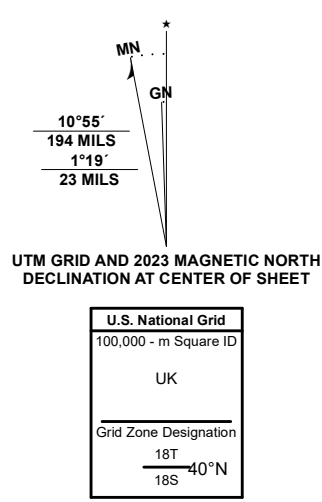


**Produced by the United States Geological Survey**

North American Datum of 1983 (NAD83)  
World Geodetic System of 1984 (WGS84). Projection and  
1:100,000 meter grid/Universal Transverse Mercator, Zone 18S  
This map is not a legal document. Boundaries may be  
generalized for this map scale. Private lands within government  
reservations may not be shown. Obtain permission before  
entering private lands.

Imagery:.....NAIP, May 2017 - December 2017  
Roads:.....U.S. Census Bureau, 2016 - 2016  
Names:.....GNIS, 1979 - 2023  
Hydrography:.....National Hydrography Dataset, 2002 - 2020  
Contours:.....National Elevation Dataset, 2019  
Boundaries:.....Multiple sources; see metadata file 2021 - 2022  
Wetlands:.....FWS National Wetlands Inventory 1981



1 Mount Holly Springs  
2 Dillsburg  
3 Wellsville  
4 Biglerville  
5 Abbottstown  
6 Gettysburg  
7 McSherrytown  
8 Hanover

**HAMPTON, PA**  
2023

