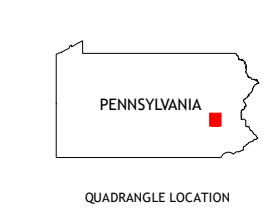
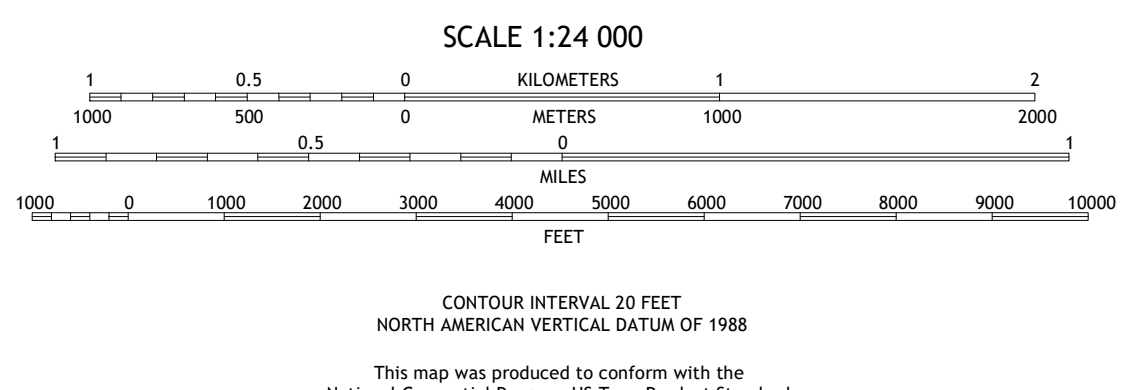
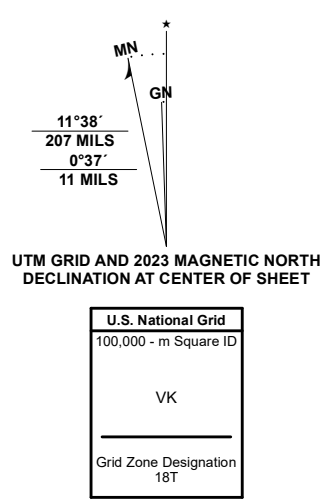


Produced by the United States Geological Survey
North American Datum of 1983 (NAD83)
World Geodetic System of 1984 (WGS84). Projection and
1 000-meter grid/Universal Transverse Mercator, Zone 18T
This map is not a legal document. Boundaries may be
generalized for this map scale. Private lands within government
reservations may not be shown. Obtain permission before
entering private lands.

Imagery.....NAIP, June 2017 - December 2017
Roads.....U.S. Census Bureau, 2016
Names.....GNIS, 1979 - 2023
Hydrography.....National Hydrography Dataset, 2001 - 2023
Contours.....National Elevation Dataset, 2021
Boundaries.....Multiple sources; see metadata file 2020 - 2022
Wetlands.....FWS National Wetlands Inventory 1981 - 1983



ROAD CLASSIFICATION

	Expressway		Local Connector
	Secondary Hwy		Local Road
	Ramp		4WD
	Interstate Route		US Route
	State Route		State Route

1	2	3
4	5	6
7	8	

ADJOINING QUADRANGLES

- 1 Orwigsburg
- 2 New Ringold
- 3 New Tripoli
- 4 Auburn
- 5 Kutztown
- 6 Bernville
- 7 Temple
- 8 Fleetwood

