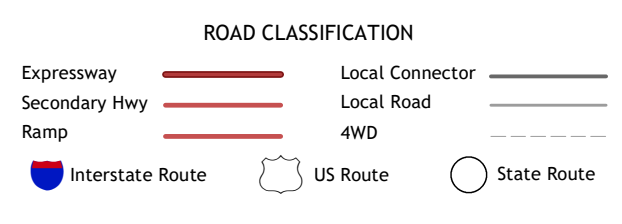
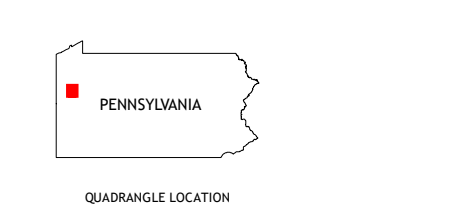
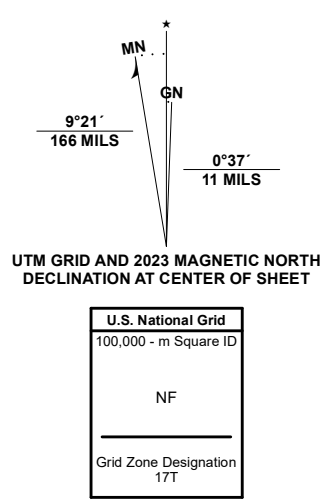


Produced by the United States Geological Survey
North American Datum of 1983 (NAD83)
World Geodetic System of 1984 (WGS84). Projection and
1 000-meter grid/Universal Transverse Mercator, Zone 17T
This map is not a legal document. Boundaries may be
generalized for this map scale. Private lands within government
reservations may not be shown. Obtain permission before
entering private lands.

Imagery.....NAIP, May 2017 - December 2017
Roads.....U.S. Census Bureau, 2016
Names.....GNIS, 1979 - 2023
Hydrography.....National Hydrography Dataset, 2004 - 2023
Contours.....National Elevation Dataset, 2021
Boundaries.....Multiple sources; see metadata file 2021 - 2022
Wetlands.....FWS National Wetlands Inventory 1977



ADJOINING QUADRANGLES

1	2	3
4	5	6
7	8	

- 1 Jackson Center
 - 2 Sandy Lake
 - 3 Poik
 - 4 Mercer
 - 5 Barkeyville
 - 6 Harlansburg
 - 7 Slippery Rock
 - 8 West Sunbury
- GROVE CITY, PA**
2023

