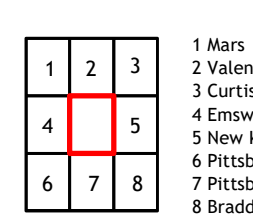
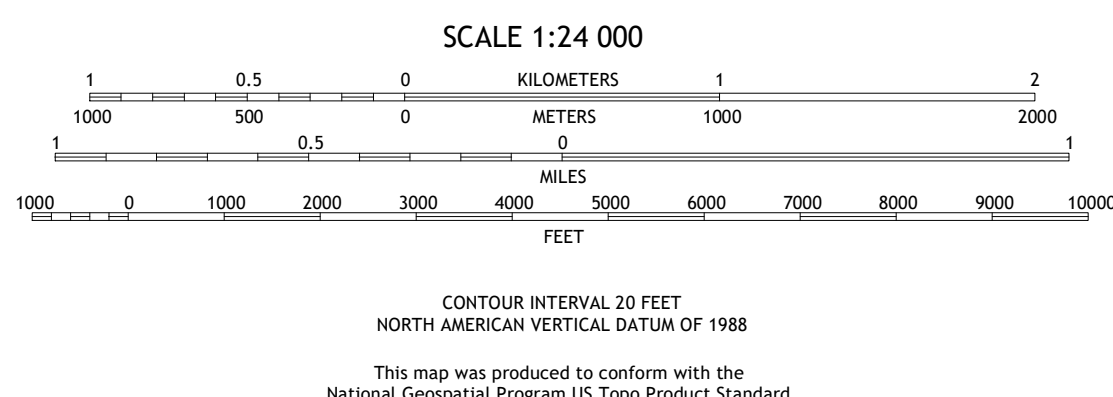
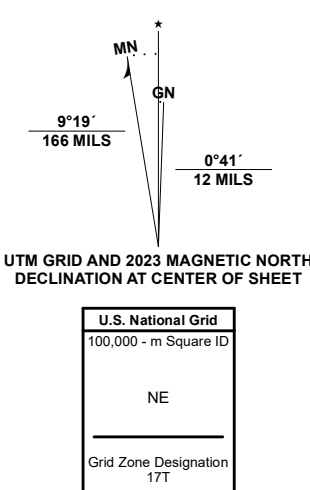


Produced by the United States Geological Survey
 North American Datum of 1983 (NAD83)
 World Geodetic System of 1984 (WGS84) Projection and
 1 000-meter grid/Universal Transverse Mercator, Zone 17T
 This map is not a legal document. Boundaries may be
 generalized for this map scale. Private lands within government
 reservations may not be shown. Obtain permission before
 entering private lands.
 Imagery:.....NAIP, May 2017 - December 2017
 Roads:.....U.S. Census Bureau, 2016
 Names:.....GNIS, 1979 - 2023
 Hydrography:.....National Hydrography Dataset, 2004 - 2022
 Contours:.....National Elevation Dataset, 2021
 Boundaries:.....Multiple sources; see metadata file 2021 - 2022
 Wetlands:.....FWS National Wetlands Inventory 1977 - 1982



ROAD CLASSIFICATION

	Expressway		Local Connector
	Secondary Hwy		Local Road
	Ramp		4WD
	Interstate Route		US Route
			State Route

1 Mars
 2 Valencia
 3 Curtsville
 4 Emsworth
 5 New Kensington West
 6 Pittsburgh West
 7 Pittsburgh East
 8 Braddock

GLENSHAW, PA
2023

