

Produced by the United States Geological Survey

North American Datum of 1983 (NAD83) World Geodetic System of 1984 (WGS84) Projection and 1 000-meter grid/Universal Transverse Mercator, Zone 18S

This map is not a legal document. Boundaries may be generalized for this map scale. Private lands within government reservations may not be shown. Obtain permission before entering private lands.

Imagery: NAIP, May 2017 - December 2017 Roads: U.S. Census Bureau, 2016 Names: GNS, 1979 - 2023 Hydrography: National Hydrography Dataset, 2020 Contours: National Elevation Dataset, 2015 Boundaries: Multiple sources; see metadata file 2021 - 2022 Wetlands: FWS National Wetlands Inventory 1981 - 1999

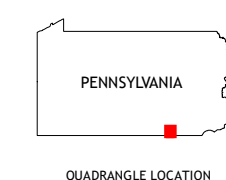
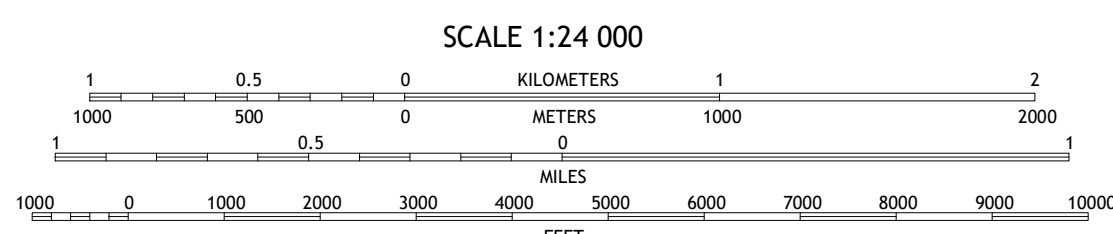
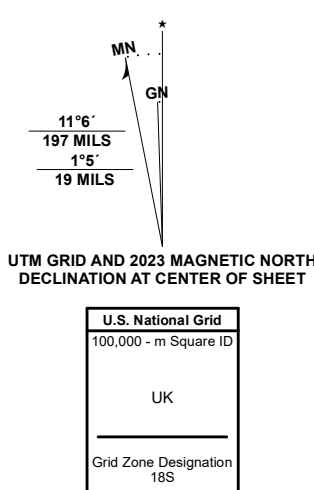


Table with 3 columns and 8 rows showing adjacent quadrangles: 1 West York, 2 York, 3 Red Lion, 4 Seven Valleys, 5 Stewartstown, 6 Lineboro, 7 New Freedom, 8 Norrisville

ROAD CLASSIFICATION table: Expressway, Secondary Hwy, Ramp, Interstate Route, Local Connector, Local Road, 4WD, US Route, State Route

