

Produced by the United States Geological Survey North American Datum of 1983 (NAD83) World Geodetic System of 1984 (WGS84) Projection and 1:250,000 scale Universal Transverse Mercator, Zone 18T UTM 18T

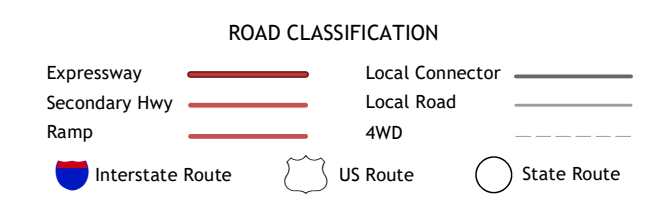
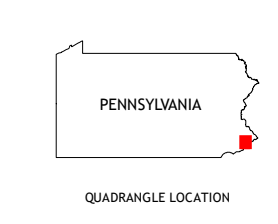
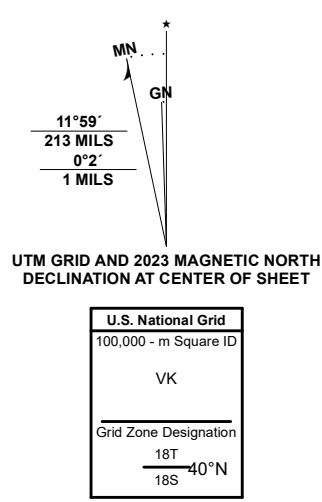


Table with 3 columns and 8 rows showing adjacent quadrangles: 1 Amber, 2 Langhorne, 3 Germantown, 4 Beverly, 5 Philadelphia, 6 Camden, 7 Moorestown.

