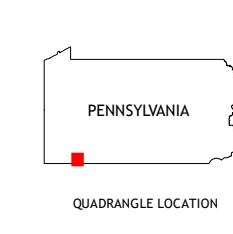
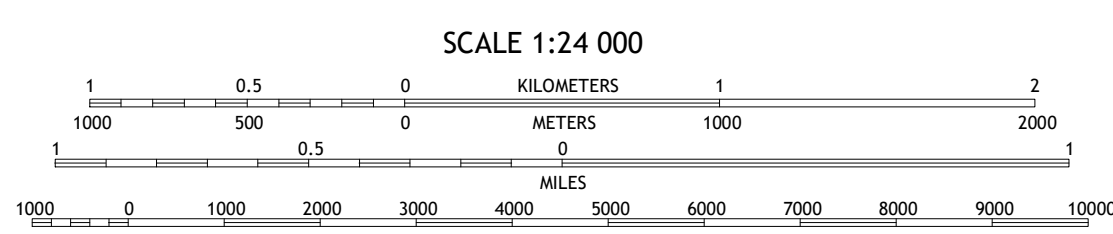
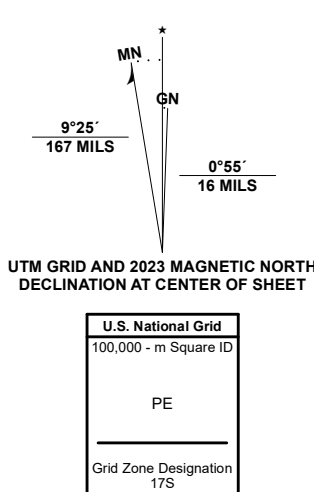


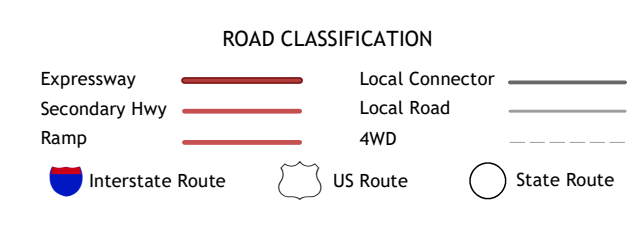
Produced by the United States Geological Survey
North American Datum of 1983 (NAD83)
World Geodetic System of 1984 (WGS84). Projection and
1 000-meter grid: Universal Transverse Mercator, Zone 17S
This map is not a legal document. Boundaries may be
generalized for this map scale. Private lands within government
reservations may not be shown. Obtain permission before
entering private lands.

Imagery:.....NAIP, May 2017 - December 2017
Roads:.....U.S. Census Bureau, 2016 - 2021
Names:.....GNIS, 1979 - 2023
Hydrography:.....National Hydrography Dataset, 2000 - 2022
Contours:.....National Elevation Dataset, 2021
Boundaries:.....Multiple sources; see metadata file 2020 - 2022
Wetlands:.....FWS National Wetlands Inventory 1976 - 1982



1	2	3
4	5	6
7	8	

ADJOINING QUADRANGLES



- 1 Uniontown
- 2 South Connetsville
- 3 Mill Run
- 4 Brownfield
- 5 Ohioville
- 6 Bruceton Mills
- 7 Brandonville
- 8 Friendsville

