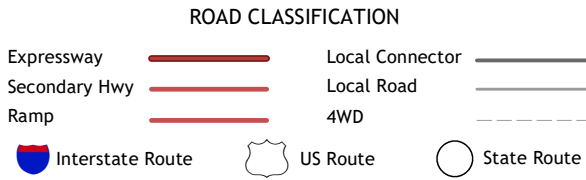
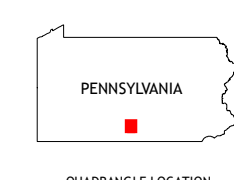
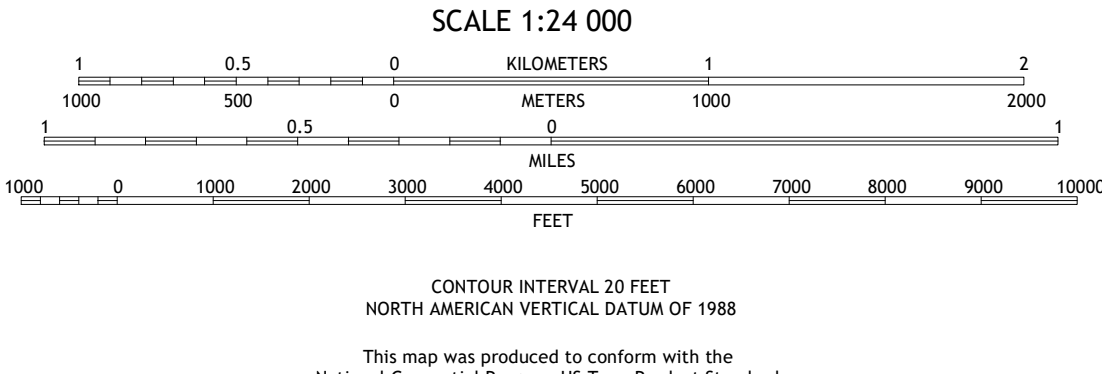
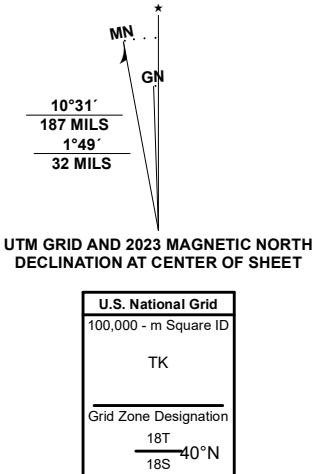


Produced by the United States Geological Survey
North American Datum of 1983 (NAD83)
World Geodetic System of 1984 (WGS84). Projection and
1 000-meter grid/Universal Transverse Mercator, Zone 18T18S
This map is not a legal document. Boundaries may be
generalized for this map scale. Private lands within government
reservations may not be shown. Obtain permission before
entering private lands.
Imagery.....NAIP, May 2017 - December 2017
Names.....U.S. Census Bureau, 2016
Hydrography.....GNH, 1979 - 2022
Contours.....National Hydrography Dataset, 2001 - 2023
Boundaries.....National Elevation Dataset, 2022
Wetlands.....Multiple sources; see metadata file 2020 - 2022
Wetlands.....FWS National Wetlands Inventory 1983



| | | |
|---|---|---|
| 1 | 2 | 3 |
| 4 | 5 | 6 |
| 7 | 8 | 9 |

