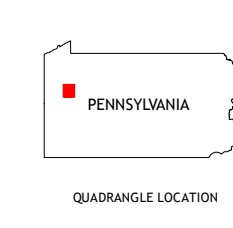
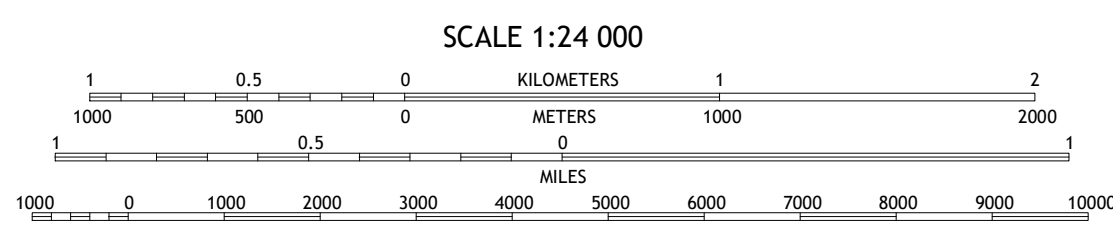
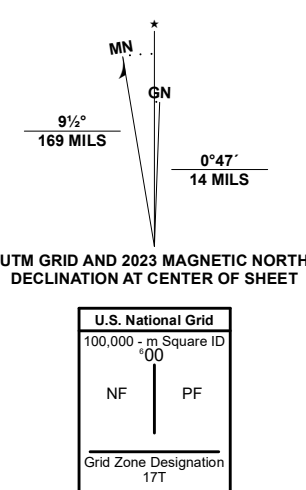


Produced by the United States Geological Survey North American Datum of 1983 (NAD83) World Geodetic System of 1984 (WGS84) Projection and 1 000-meter grid/Universal Transverse Mercator, Zone 17T This map is not a legal document. Boundaries may be generalized for this map scale. Private lands within government reservations may not be shown. Obtain permission before entering private lands.



ADJOINING QUADRANGLES

1	2	3
4	5	6
7	8	

- 1 Polk
- 2 Kennerdell
- 3 Cranberry
- 4 Burkeville
- 5 Emerton
- 6 West Sunbury
- 7 Hilliards
- 8 Parker

ROAD CLASSIFICATION

- Expressway (thick red line)
- Secondary Hwy (red line)
- Ramp (red line with arrow)
- Local Connector (thin red line)
- Local Road (thin red line)
- 4WD (red line with cross-ticks)
- US Route (black line with shield)
- State Route (black line with circle)

