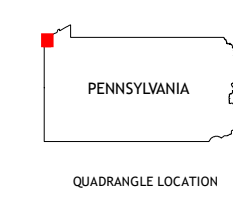
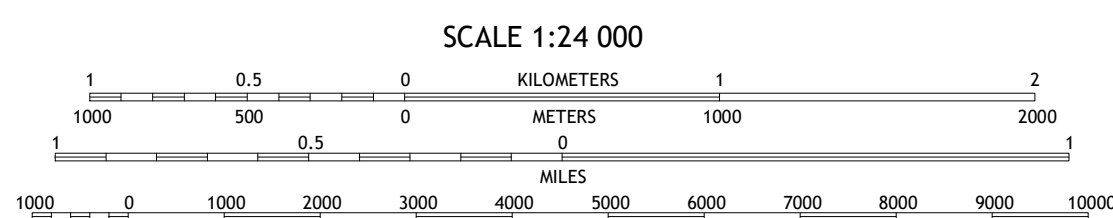
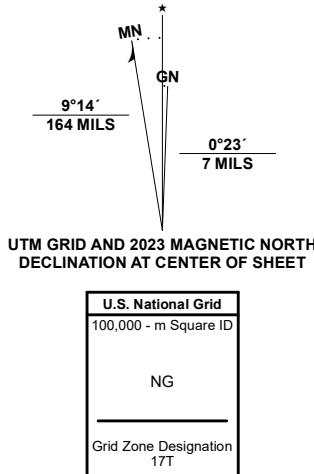


Produced by the United States Geological Survey
 North American Datum of 1983 (NAD83)
 World Geodetic System of 1984 (WGS84), Projection and
 1 000-meter grid/Universal Transverse Mercator, Zone 17T
 This map is not a legal document. Boundaries may be
 generalized for this map scale. Private lands within government
 reservations may not be shown. Obtain permission before
 entering private lands.

Imagery.....NAIP, May 2017 - December 2017
 Roads.....U.S. Census Bureau, 2016
 Names.....GNIS, 1979-2022
 Hydrography.....National Hydrography Dataset, 2002 - 2022
 Contours.....National Elevation Dataset, 2021
 Boundaries.....Multiple sources; see metadata file 2021 - 2022
 Wetlands.....FWS National Wetlands Inventory 2011



1	2
3	4
5	6
7	7

ADJOINING QUADRANGLES

- 1 Fairview SW
- 2 Fairview
- 3 Conneaut
- 4 Albion
- 5 Pierpont
- 6 Beaver Center
- 7 Conneautville

