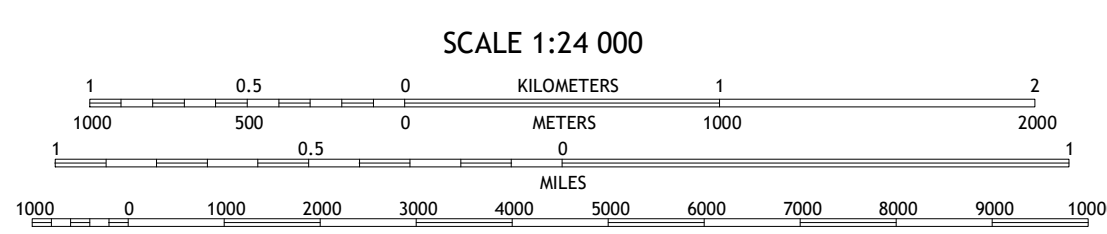
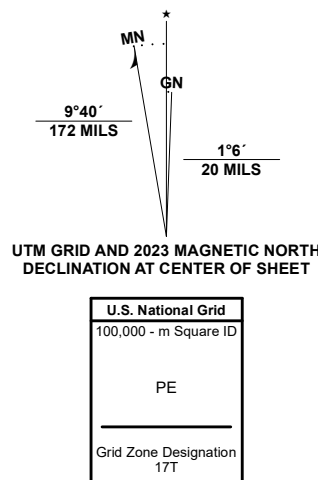


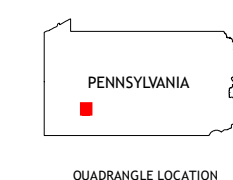
Produced by the United States Geological Survey

North American Datum of 1983 (NAD83)  
World Geodetic System of 1984 (WGS84), Projection and  
1 000-meter grid/Universal Transverse Mercator, Zone 17T  
This map is not a legal document. Boundaries may be  
generalized for this map scale. Private lands within government  
reservations may not be shown. Obtain permission before  
entering private lands.

Imagery:.....NAIP, July 2017 - December 2017  
Roads:.....U.S. Census Bureau, 2016  
Names:.....GNIS, 1979 - 2023  
Hydrography:.....National Hydrography Dataset, 2000 - 2022  
Contours:.....National Elevation Dataset, 2021  
Boundaries:.....Multiple sources; see metadata file, 2022  
Wetlands:.....FWS National Wetlands Inventory, 1977



CONTOUR INTERVAL 20 FEET  
NORTH AMERICAN VERTICAL DATUM OF 1988  
This map was produced to conform with the  
National Geospatial Program US Topo Product Standard.



1	2	3
4	5	6
7	8	

ADJOINING QUADRANGLES

- 1 Salisbury
- 2 Blairsville
- 3 Bolivar
- 4 Latrobe
- 5 Wilpen
- 6 Mammoth
- 7 Stahlstown
- 8 Ligonier

ROAD CLASSIFICATION

Expressway	Local Connector
Secondary Hwy	Local Road
Ramp	4WD
Interstate Route	US Route
	State Route

