

Produced by the United States Geological Survey
North American Datum of 1983 (NAD83)
World Geodetic System of 1984 (WGS84)
Projection and 1:000-meter grid: Universal Transverse Mercator, Zone 18T1185

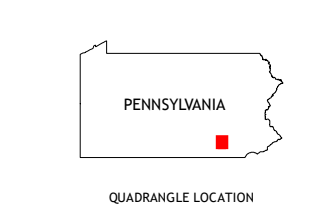
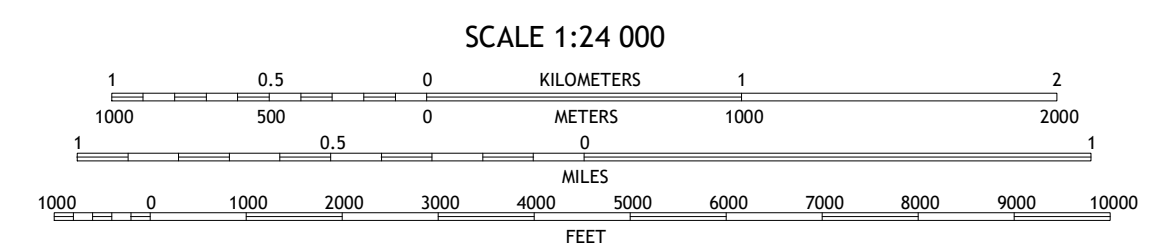
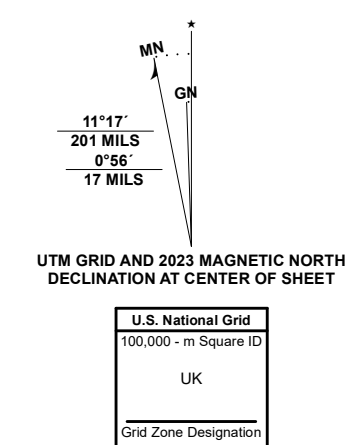


Table with 3 columns and 8 rows showing adjacent quadrangles.

