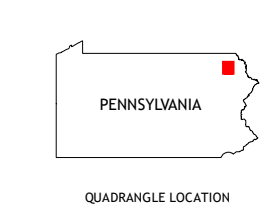
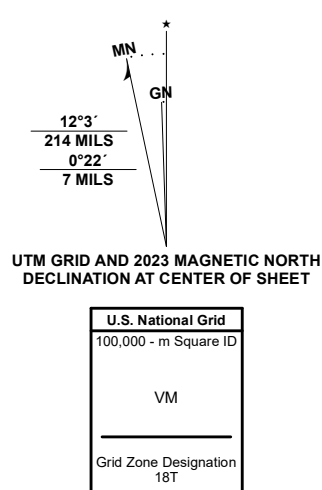


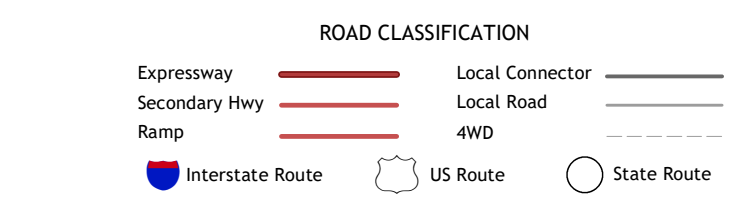
Produced by the United States Geological Survey
North American Datum of 1983 (NAD83)
World Geodetic System of 1984 (WGS84). Projection and
1 000-meter grid: Universal Transverse Mercator, Zone 18T
This map is not a legal document. Boundaries may be
generalized for this map scale. Private lands within government
reservations may not be shown. Obtain permission before
entering private lands.

Imagery:.....NAIP, July 2017 - December 2017
Roads:.....U.S. Census Bureau, 2016
Names:.....GNIS, 1979 - 2022
Hydrography:.....National Hydrography Dataset, 2002 - 2021
Contours:.....National Elevation Dataset, 2022
Boundaries:.....Multiple sources; see metadata file 2021 - 2022
Wetlands:.....FWS National Wetlands Inventory 1976 - 1981



1	2	3
4	5	6
7	8	

ADJOINING QUADRANGLES



1 Harford
2 Thompson
3 Orson
4 Lenoxville
5 Forest City
6 Dalton
7 Carbondale
8 Waymart

CLIFFORD, PA
2023

