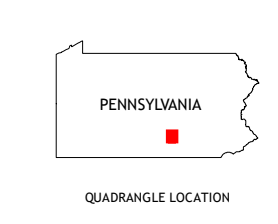
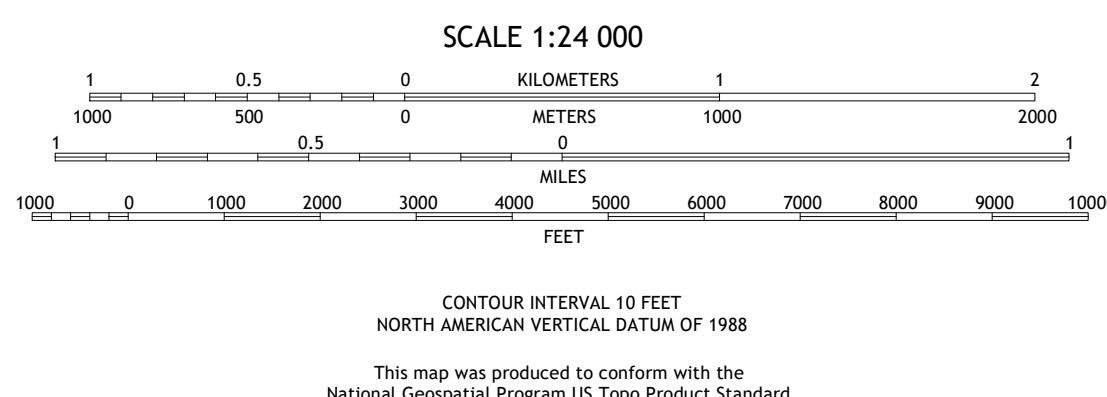
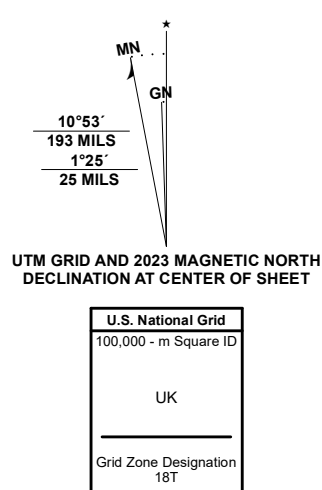


Produced by the United States Geological Survey
North American Datum of 1983 (NAD83)
World Geodetic System of 1984 (WGS84). Projection and
1 000-meter grid: Universal Transverse Mercator, Zone 18T
This map is not a legal document. Boundaries may be
generalized for this map scale. Private lands within government
reservations may not be shown. Obtain permission before
entering private lands.
Imagery:N.A.I.P., July 2017 - December 2017
Roads:U.S. Census Bureau, 2016
Names:GNIS, 1979 - 2023
Hydrography:National Hydrography Dataset, 2002 - 2023
Contours:National Elevation Dataset, 2019
Boundaries:Multiple sources; see metadata file 2020 - 2022
Wetlands:FWS National Wetlands Inventory 1984 - 1990



1	2	3
4	5	6
7	8	

ADJOINING QUADRANGLES

