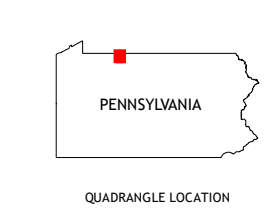
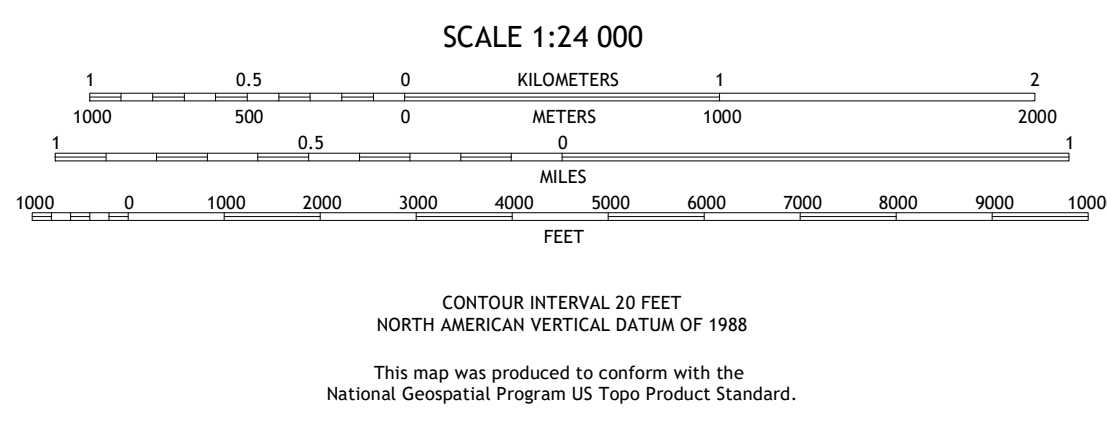
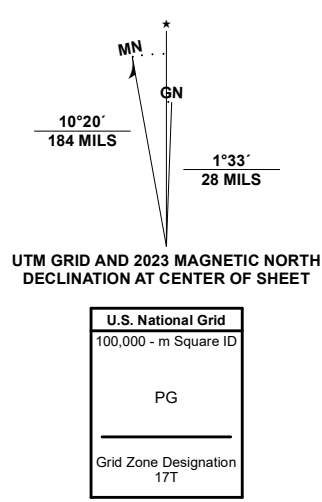


Produced by the United States Geological Survey
North American Datum of 1983 (NAD83)
World Geodetic System of 1984 (WGS84). Projection and
1 000-meter grid/Universal Transverse Mercator, Zone 17T
This map is not a legal document. Boundaries may be
generalized for this map scale. Private lands within government
reservations may not be shown. Obtain permission before
entering private lands.

Imagery.....NAIP, June 2017 - December 2017
Roads.....U.S. Census Bureau, 2013 - 2016
Roads within US Forest Service Lands.....FS Topo Data
with limited Forest Service updates, 2013
Names.....GNIS, 1979 - 2023
Hydrography.....National Hydrography Dataset, 2002 - 2022
Contours.....National Elevation Dataset, 2022
Boundaries.....Multiple sources; see metadata file 2017 - 2022
Wetlands.....FWS National Wetlands Inventory 1977 - 1985



1	2	3
4	5	6
7	8	

ADJOINING QUADRANGLES

ROAD CLASSIFICATION

- Expressway
- Secondary Hwy
- Ramp
- Interstate Route
- FS Primary Route
- FS Passenger Route
- Local Connector
- Local Road
- 4WD
- State Route
- FS High Clearance Route

Check with local Forest Service unit
for current travel conditions and restrictions.

BRADFORD, PA, NY
2023

- 1 Red House
- 2 Limestone
- 3 Knapp Creek
- 4 Stickney
- 5 Derrick City
- 6 Westline
- 7 Lewis Run
- 8 Cyclone

