
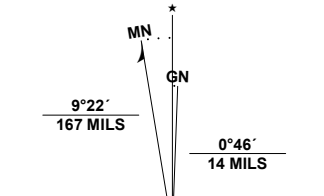


Produced by the United States Geological Survey

North American Datum of 1983 (NAD83) World Geodetic System of 1984 (WGS84) Projection and 1 000-meter grid/Universal Transverse Mercator, Zone 17T

This map is not a legal document. Boundaries may be generalized for this map scale. Private lands within government reservations may not be shown. Obtain permission before entering private lands.

Imagery: NAIP, June 2017 - December 2017; U.S. Census Bureau, 2016; GNS, 1979 - 2023; National Hydrography Dataset, 2000 - 2022; National Elevation Dataset, 2021; Multiple sources; see metadata file 2021 - 2022; FWS National Wetlands Inventory 1977



SCALE 1:24 000 CONTOUR INTERVAL 20 FEET NORTH AMERICAN VERTICAL DATUM OF 1988

This map was produced to conform with the National Geospatial Program US Topo Product Standard.

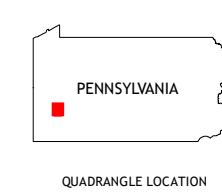


Table with 3 columns and 3 rows showing adjacent quadrangles: 1 Glenshaw, 2 New Kensington West, 3 New Kensington East, 4 Pittsburgh East, 5 Murrysville, 6 Glassport, 7 McKeesport, 8 Irwin

