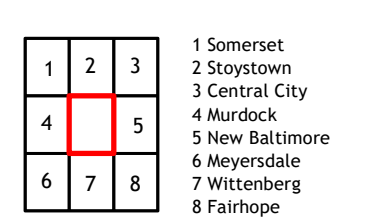
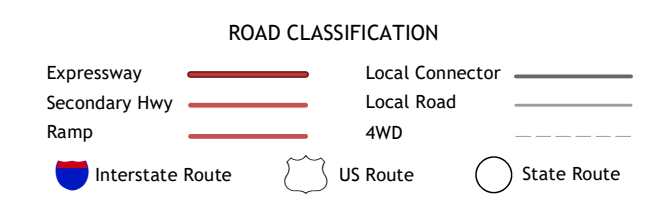
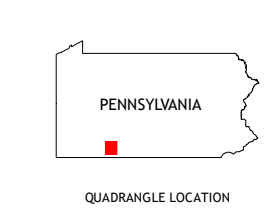
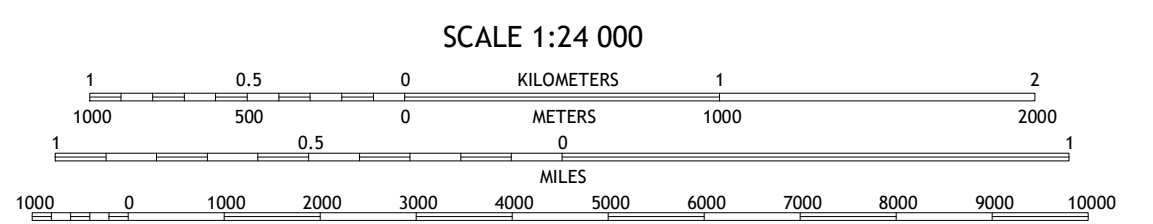
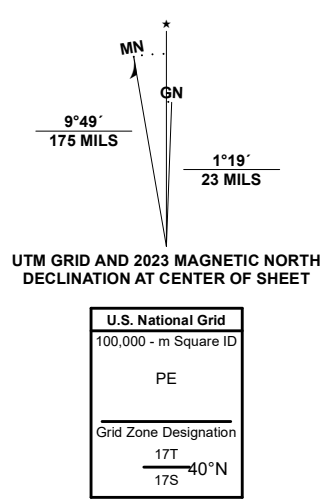


**Produced by the United States Geological Survey**  
 North American Datum of 1983 (NAD83)  
 World Geodetic System of 1984 (WGS84). Projection and  
 1 000-meter grid/Universal Transverse Mercator, Zone 18N  
 This map is not a legal document. Boundaries may be  
 generalized for this map scale. Private lands within government  
 reservations may not be shown. Obtain permission before  
 entering private lands.

Imagery.....NAIP, May 2017 - December 2017  
 Roads.....U.S. Census Bureau, 2016  
 Names.....GNIS, 1979 - 2023  
 Hydrography.....National Hydrography Dataset, 2002 - 2022  
 Contours.....National Elevation Dataset, 2021  
 Boundaries.....Multiple sources; see metadata file 2021 - 2022  
 Wetlands.....FWS National Wetlands Inventory 1977 - 1982



**BERLIN, PA**  
2023

