

Produced by the United States Geological Survey North American Datum of 1983 (NAD83) World Geodetic System of 1984 (WGS84) Projection and 1 000-meter grid/Universal Transverse Mercator, Zone 18T

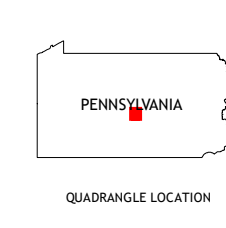
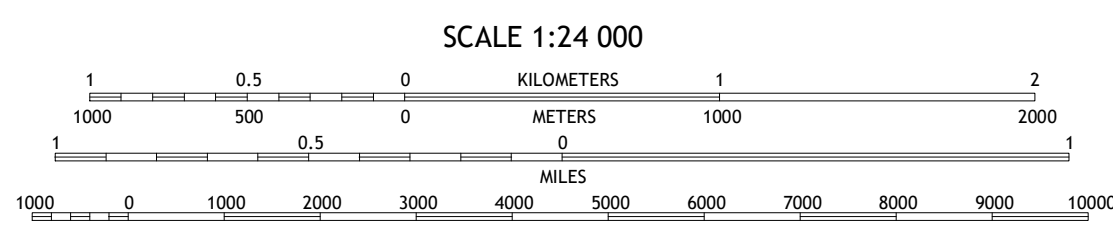
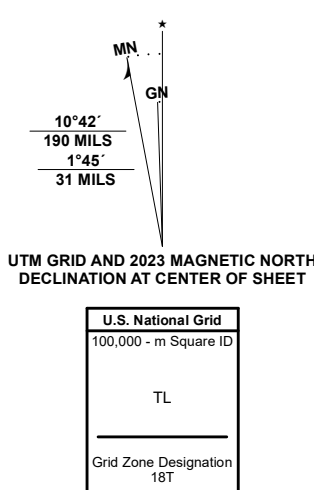
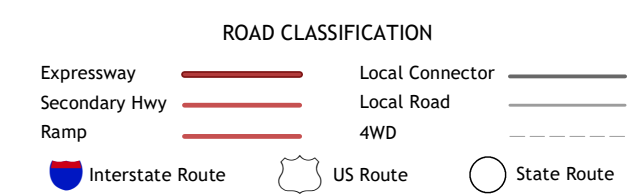


Table with 3 columns and 8 rows showing adjacent quadrangles and their corresponding sheet numbers.



BARRVILLE, PA 2023

