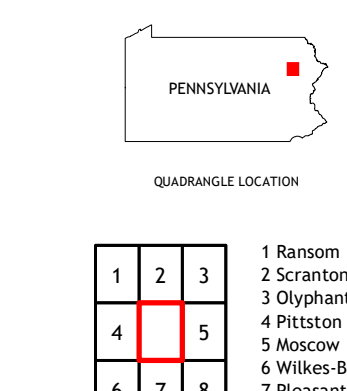
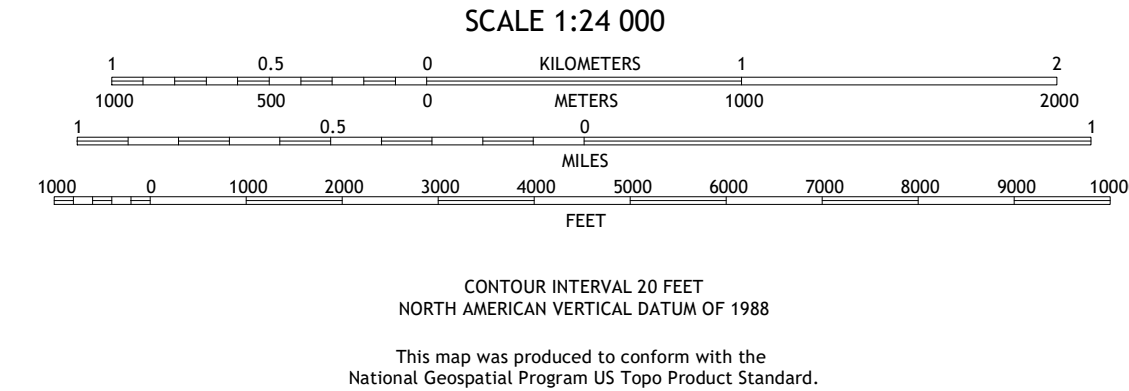



Produced by the United States Geological Survey
 North American Datum of 1983 (NAD83)
 World Geodetic System of 1984 (WGS84). Projection and
 1 000-meter grid: Universal Transverse Mercator, Zone 18T
 This map is not a legal document. Boundaries may be
 generalized for this map scale. Private lands within government
 reservations may not be shown. Obtain permission before
 entering private lands.

Metadata:
 Imagery: NAIP, July 2017 - December 2017
 Roads: U.S. Census Bureau, 2016
 Names: GNS, 1979 - 2023
 Hydrography: National Hydrography Dataset, 2001 - 2022
 Contours: National Elevation Dataset, 2022
 Boundaries: Multiple sources; see metadata file - 2022
 Wetlands: FWS National Wetlands Inventory 1976



ROAD CLASSIFICATION

Expressway	Local Connector
Secondary Hwy	Local Road
Ramp	4WD
Interstate Route	US Route
	State Route

ADJOINING QUADRANGLES

1	2	3
4	5	6
7	8	

1 Ransom
 2 Scranton
 3 Olyphant
 4 Pittston
 5 Moscow
 6 Wilkes-Barre East
 7 Pleasant View Summit
 8 Thornhurst

**AVOCA, PA
 2023**

NSN 7540-00-000-000
 GSA GEN. REG. NO. 27
 U.S. GOVERNMENT PRINTING OFFICE: 2022