

Produced by the United States Geological Survey North American Datum of 1983 (NAD83) World Geodetic System of 1984 (WGS84) Projection and 1 000-meter grid/Universal Transverse Mercator, Zone 18T

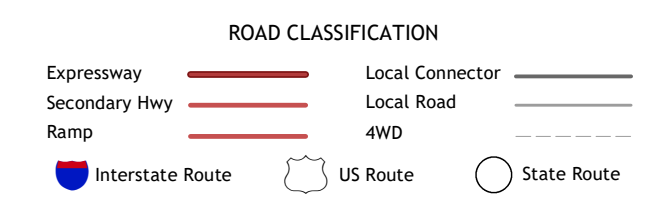
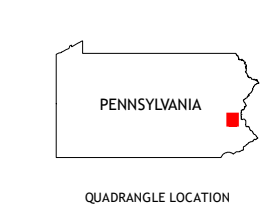
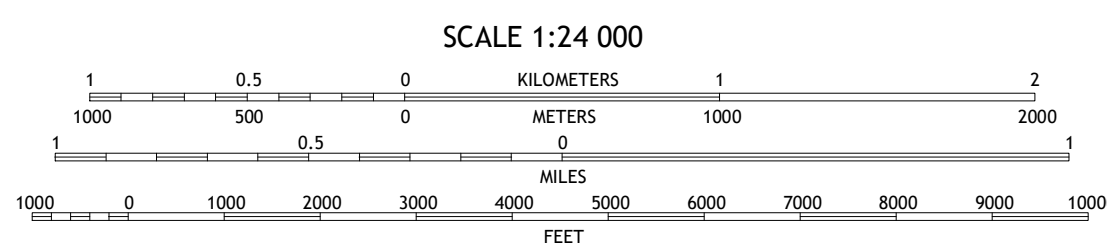
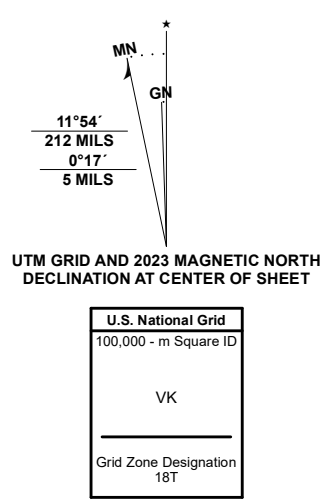


Table with 3 columns and 8 rows showing adjacent quadrangles: 1 Cementon, 2 Catasauque, 3 Nazareth, 4 Allentown West, 5 Hellertown, 6 East Greenville, 7 Millford Square, 8 Quakertown

