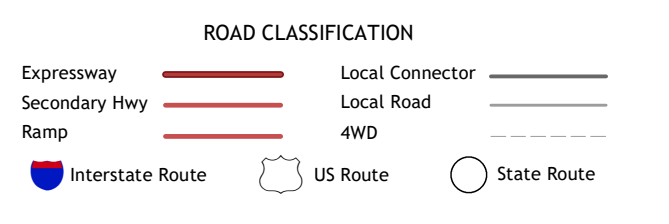
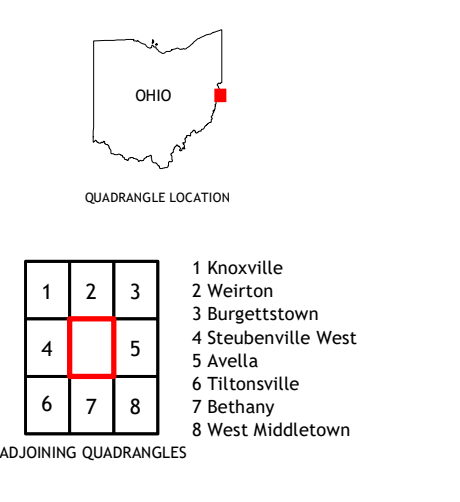
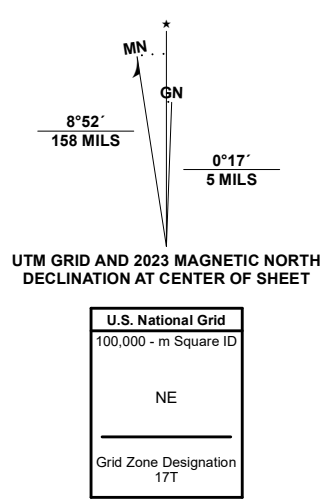


Produced by the United States Geological Survey
North American Datum of 1983 (NAD83)
World Geodetic System of 1984 (WGS84). Projection and
1 000-meter grid: Universal Transverse Mercator, Zone 17T
This map is not a legal document. Boundaries may be
generalized for this map scale. Private land within government
reservations may not be shown. Obtain permission before
entering private lands.

Imagery:NAIP, May 2017 - July 2020
Roads:U.S. Census Bureau, 2016 - 2019
Names:GNIS, 1979 - 2023
Hydrography:National Hydrography Dataset, 2002 - 2019
Contours:National Elevation Dataset, 2021
Boundaries:Multiple sources; see metadata file 2020 - 2022
Public Land Survey System:BLM, 2017
Wetlands:FWS National Wetlands Inventory 1976 - 2014



1 Knoxville
2 Weirton
3 Burgettstown
4 Steubenville West
5 Avenella
6 Tiltonsville
7 Bethany
8 West Middletown

