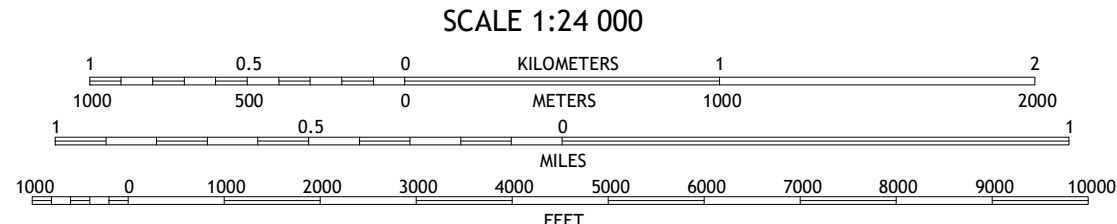
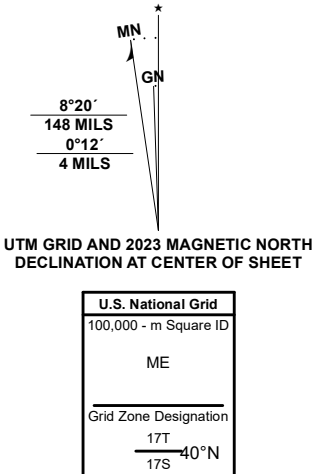


Produced by the United States Geological Survey

North American Datum of 1983 (NAD83)
World Geodetic System of 1984 (WGS84). Projection and
1 000-meter grid/Universal Transverse Mercator, Zone 17T/17S
This map is not a legal document. Boundaries may be
generalized for this map scale. Private lands within government
reservations may not be shown. Obtain permission before
entering private lands.

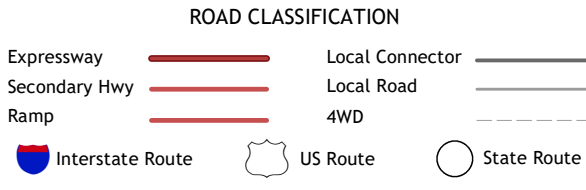
Imagery.....NAIP, August 2017 - December 2017
Roads.....U.S. Census Bureau, 2016
Names.....GNIS, 1979 - 2022
Hydrography.....National Hydrography Dataset, 2002 - 2022
Contours.....National Elevation Dataset, 2010
Boundaries.....Multiple sources: see metadata file 2021
Public Land Survey System.....BLM, 2017
Wetlands.....FWS National Wetlands Inventory 2004 - 2007



1	2	3
4	5	6
7	8	9

ADJOINING QUADRANGLES

1 Birmingham
2 Freeport
3 Piedmont
4 Old Washington
5 Fairview
6 Senecaville
7 Quaker City
8 Barnesville



ANTRIM, OH
2023

