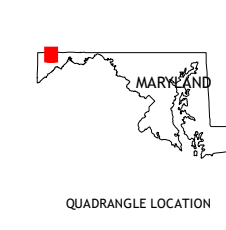
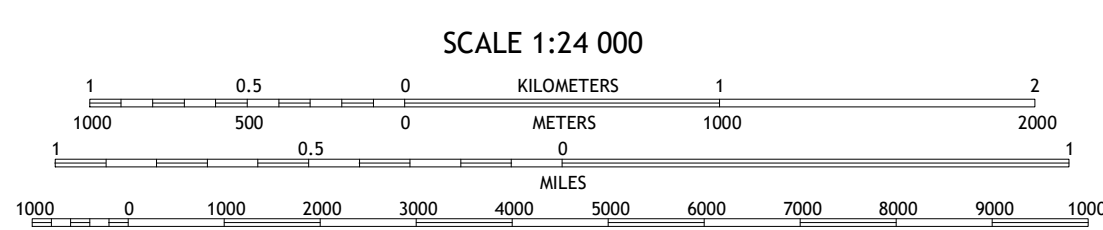



Produced by the United States Geological Survey
North American Datum of 1983 (NAD83)
World Geodetic System of 1984 (WGS84). Projection and
1 000-meter grid: Universal Transverse Mercator, Zone 17S
This map is not a legal document. Boundaries may be
generalized for this map scale. Private lands within government
reservations may not be shown. Obtain permission before
entering private lands.

Imagery:.....NAIP, May 2017 - December 2018
Roads:.....U.S. Census Bureau, 2016 - 2018
Names:.....GNIS, 1979 - 2023
Hydrography:.....National Hydrography Dataset, 2000 - 2022
Contours:.....National Elevation Dataset, 2021
Boundaries:.....Multiple sources; see metadata file 2021 - 2022
Wetlands:.....FWS National Wetlands Inventory 1982



1	2	3
4	5	6
7	8	

- 1 Confluence
- 2 Markleton
- 3 Meyersdale
- 4 Accident
- 5 Avilion
- 6 McHenry
- 7 Bittinger
- 8 Barton

- ROAD CLASSIFICATION**
- Expressway
 - Secondary Hwy
 - Ramp
 - Interstate Route
 - Local Connector
 - Local Road
 - 4WD
 - US Route
 - State Route

SCALE 1:24 000
CONTOUR INTERVAL 20 FEET
NORTH AMERICAN VERTICAL DATUM OF 1988
This map was produced to conform with the
National Geospatial Program US Topo Product Standard.

