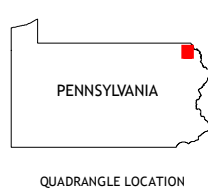
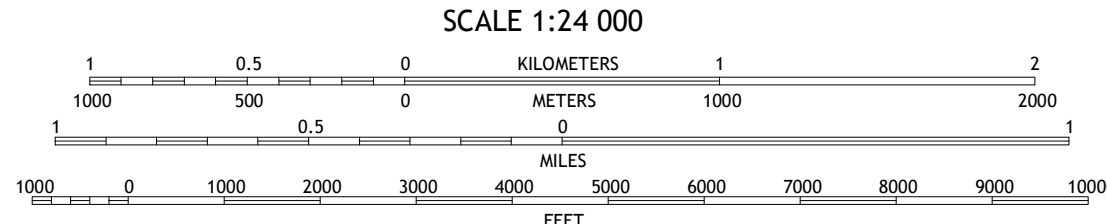
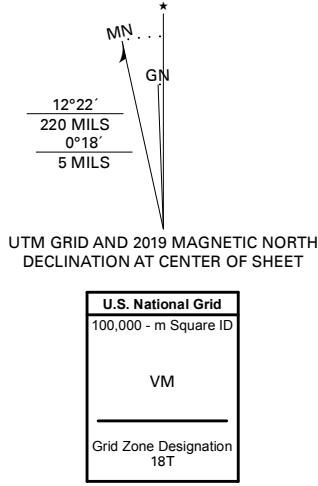


Produced by the United States Geological Survey

North American Datum of 1983 (NAD83)
World Geodetic System of 1984 (WGS84). Projection and
1 000-meter grid/Universal Transverse Mercator, Zone 18T
This map is not a legal document. Boundaries may be
generalized for this map scale. Private lands within government
reservations may not be shown. Obtain permission before
entering private lands.

Imagery.....NAIP, July 2017 - December 2017
Roads.....U.S. Census Bureau, 2016
Names.....GNIS, 1979 - 2017
Hydrography.....National Hydrography Dataset, 2001 - 2019
Contours.....National Elevation Dataset, 2010
Boundaries.....Multiple sources; see metadata file 2017 - 2018
Wetlands.....FWS National Wetlands Inventory 1976 - 1981



1	2	3
4	5	6
7	8	9

ADJOINING QUADRANGLES

1 Susquehanna
2 Starrucca
3 Hancock
4 Thompson
5 Lake Como
6 Clifford
7 Forest City
8 Aldenville

ROAD CLASSIFICATION	
Expressway	Local Connector
Secondary Hwy	Local Road
Ramp	4WD
Interstate Route	US Route
	State Route

ORSON, PA
2019

