



Produced by the United States Geological Survey North American Datum of 1983 (NAD83) World Geodetic System of 1984 (WGS84) Projection and 1 000-meter grid/Universal Transverse Mercator, Zone 17T This map is not a legal document. Boundaries may be generalized for this map scale. Private lands within government reservations may not be shown. Obtain permission before entering private lands.

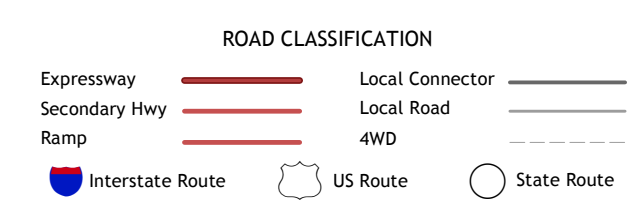
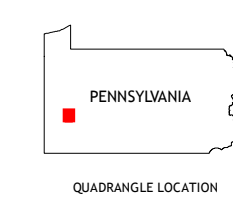
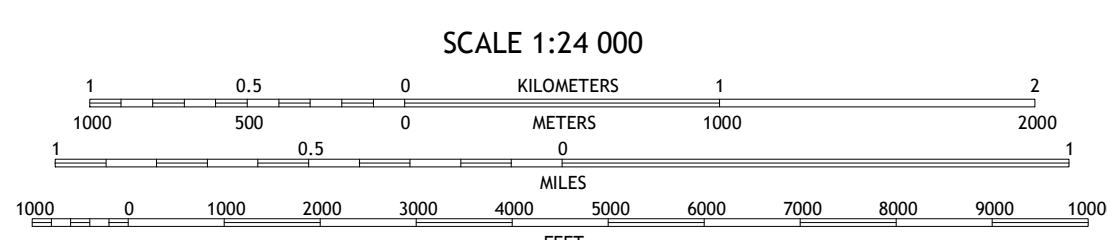
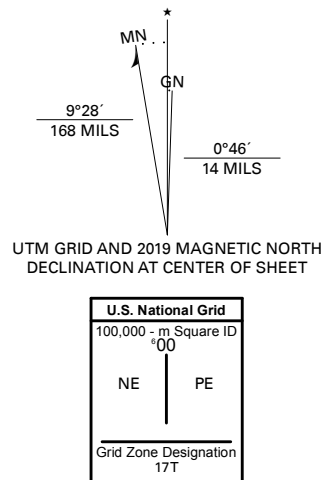


Table with 3 columns and 3 rows showing adjacent quadrangles: 1 Valencia, 2 Curtsville, 3 Freeport, 4 Glenshaw, 5 New Kensington East, 6 Pittsburgh East, 7 Braddock, 8 Murrysville.

