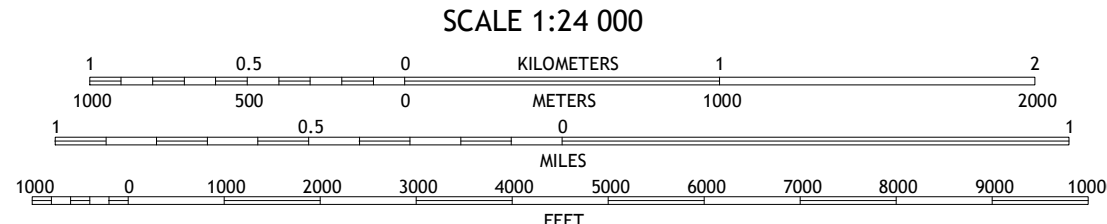
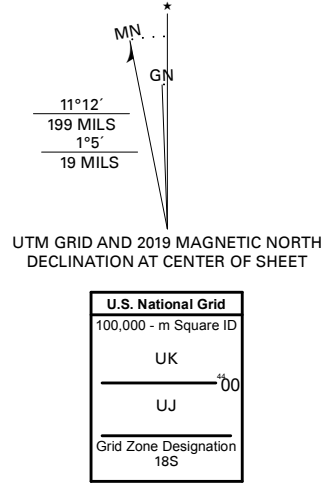


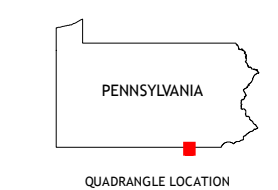
North American Datum of 1983 (NAD83)
World Geodetic System of 1984 (WGS84). Projection and
1 000-meter grid: Universal Transverse Mercator, Zone 18S
This map is not a legal document. Boundaries may be
generalized for this map scale. Private lands within government
reservations may not be shown. Obtain permission before
entering private lands.

Imagery.....	NAIP, July 2015	December 2016
Roads.....	U.S. Census Bureau,	2017
Names.....	GNIS, 1979	2019
Hydrography.....	National Hydrography Dataset, 2002	2018
Contours.....	National Elevation Dataset, 2000	2015
Boundaries.....	Multiple sources; see metadata file	2017 - 2018
Wetlands.....	FWS National Wetlands Inventory	1981 - 1999



CONTOUR INTERVAL 20 FEET
NORTH AMERICAN VERTICAL DATUM OF 1988



This map was produced to conform with the
National Geospatial Program US Topo Product Standard, 2011.
A metadata file associated with this product is draft version 0.6.18






1	2	3	1 Seven Valleys
4		5	2 Glen Rock
6	7	8	3 Stewartstown
			4 Lineboro
			5 Norrisville
			6 Hampstead
			7 Hereford
			8 Phoenix

ADJOINING QUADRANGLES

ROAD CLASSIFICATION

Expressway		Local Connector	
Secondary Hwy		Local Road	
Ramp		4WD	

 Interstate Route  US Route  State Route

NEW FREEDOM, PA, MD
2019