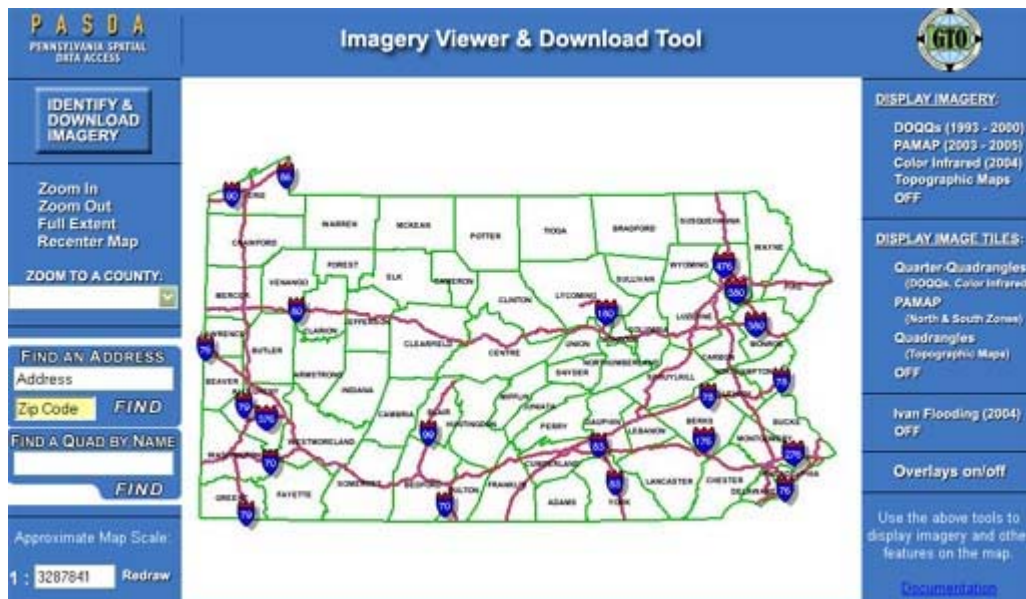


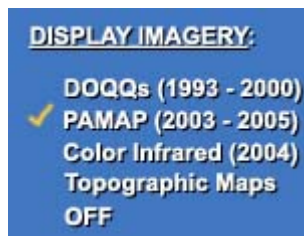
Tutorials

Imagery Viewer

The Imagery Viewer is an application created by the Pennsylvania Spatial Data Access(PASDA)which allows users to locate, view and download PAMAP imagery, DOQQ's, DRG's, and NAIP imagery.



The Display Imagery box allows users to toggle between to various types of imagery available.



ijopiefhpeirhgfioeirhgpoiejrgpoejgojgpojgpoejgpoerjpoiejgpoegj

Viewer Tools

**IDENTIFY &
DOWNLOAD
IMAGERY**

Click this button to download any of the data layers directly from the PASDA site.

Zoom In

Click this button and then click on the map to zoom in on a particular point.

Zoom Out

Click this button and then click on the map to zoom out from a particular point.

Recenter Map

Click this button and then click on the map to recenter the map at that point.

Full Extent

Click this button to view the full map extent.

Overlays on/off

Click this button to turn other data layers, such as roads and quad boundaries, on or off. This will make the imagery the only visible layer.

ijopiefhopeirhgfoeirhgpoiejrgpoejgojgpojgpoiejgpoerjpoiejgpoegj








PAMAP Program (2003 - 2005): True Color, 1 - 2 foot resolution

Once you have navigated to the area you want to download click on the **Identify & Download Imagery** button.



The download window will open and display all the available imagery for the location you chose. You will be able to choose from FTP or HTTP download and TIFF or MrSID formats where available.

The location you clicked is contained within the following image files. Click the hyperlinks to download the corresponding image file.

Lat, Lon: -75.9847277307587, 40.5630485925729		
County: BERKS		
Municipality: HAMBURG		
School District: HAMBURG AREA		
Zip Code: 19526		
Quarter Quadrangle: HAMBURG_PA_NW		
Image Type	FTP	HTTP
 NAPP II DOQQ: 4/8/1993	TIFF MrSID	TIFF MrSID
 NAPP III DOQQ: 4/13/1999	TIFF MrSID	TIFF MrSID
 DRG:	TIFF MrSID	TIFF MrSID
 PAMAP: (Tile #46002450PAS)	TIFF MrSID	Not available.
 NAIP:	TIFF MrSID	TIFF MrSID
NAPP II: 1993-1995, NAPP III: 1999-2000 DOQQ TIFF images cover a quarter quadrangle. DOQQ MrSID images cover a whole quadrangle. DRGs cover a whole quadrangle. PAMAP images cover a tile within the north or south zone of the PAMAP tiling scheme. NAIP images cover a whole county.		

There are various other ways to search the Imagery Viewer:

- Search by county
- Search by address
- Search by quadrangle
- Search by scale

IDENTIFY & DOWNLOAD IMAGERY

Zoom In
Zoom Out
Full Extent
Recenter Map

ZOOM TO A COUNTY:

FIND AN ADDRESS
Address

Zip Code *FIND*

FIND A QUAD BY NAME

FIND

Approximate Map Scale:
1 : *Redraw*

The user is provided with multiple image tiles to assist navigation.

DISPLAY IMAGE TILES:

Quarter-Quadrangles
(DOQQs, Color Infrared)

PAMAP
(North & South Zones)

Quadrangles
(Topographic Maps)

OFF